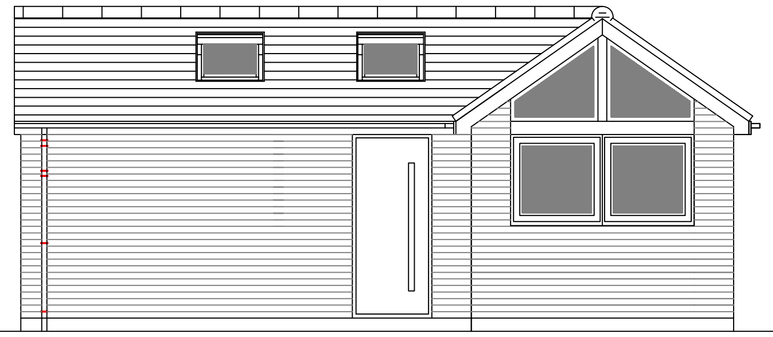

3 South Facing Elevation

1:50 Scale Bar

1m 2m 3m 4m 5m 6m 7m 8m 9m 10m

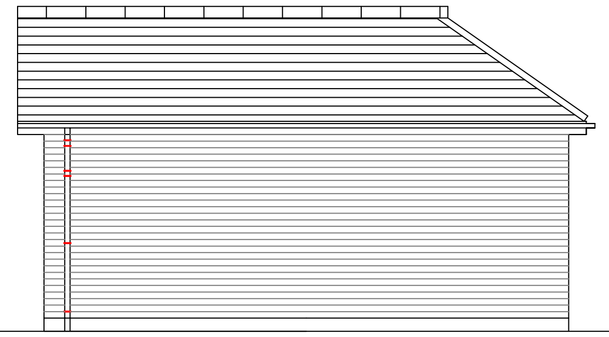

4 East Facing Elevation

1:50 Scale Bar

1m 2m 3m 4m 5m 6m 7m 8m 9m 10m

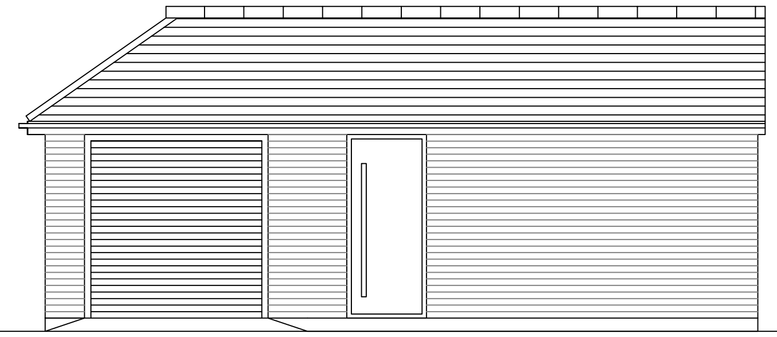

5 North Facing Elevation

1:50 Scale Bar

1m 2m 3m 4m 5m 6m 7m 8m 9m 10m

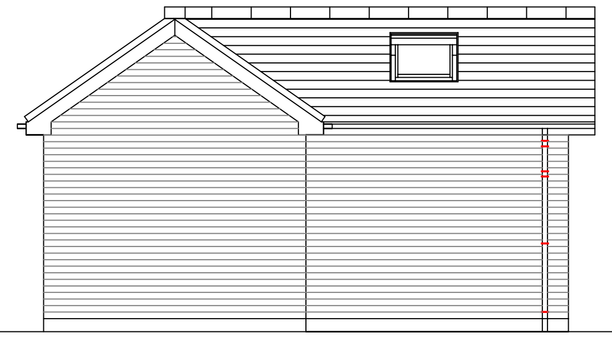

6 West Facing Elevation

1:50 Scale Bar

1m 2m 3m 4m 5m 6m 7m 8m 9m 10m

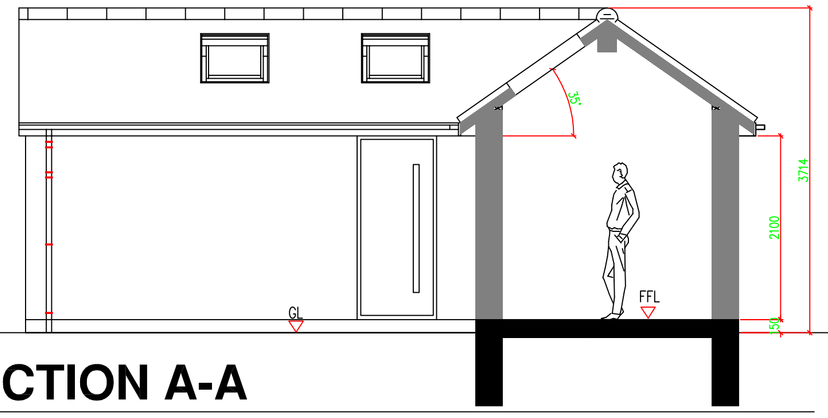

7 SECTION A-A

1:50 Scale Bar

1m 2m 3m 4m 5m 6m 7m 8m 9m 10m

FOUNDATIONS/FLOOR CONSTRUCTION DESIGNED BY STRUCTURAL ENGINEER TO SUIT LOCAL SOIL CONDITIONS/PROXIMITY OF TREES. ALL TO BE APPROVED BY BUILDING CONTROL.

NOTE:

FW drain to be located/exposed, pipe diameter/depth of drain tbc
Flow direction /type of drain TBC by Building control
All to be as Southern Water requirements and Approval

Protect FW pipe through new extension with 100x65mm concrete plank lintels

For added FW drain protection – slab to be reinforced with A142 light mesh with 50mm cover

If require depending on condition– replace FW pipe with new

No foundations are permitted within 500mm of the sewer without Southern Water's approval.

Foundations are to be taken 150mm below invert level.

Bridge over sewer with Supreme Concrete 100x140dp PC lintels spanning between new foundations and the existing external wall.

Depth of sewer is to be confirmed before commencing works.

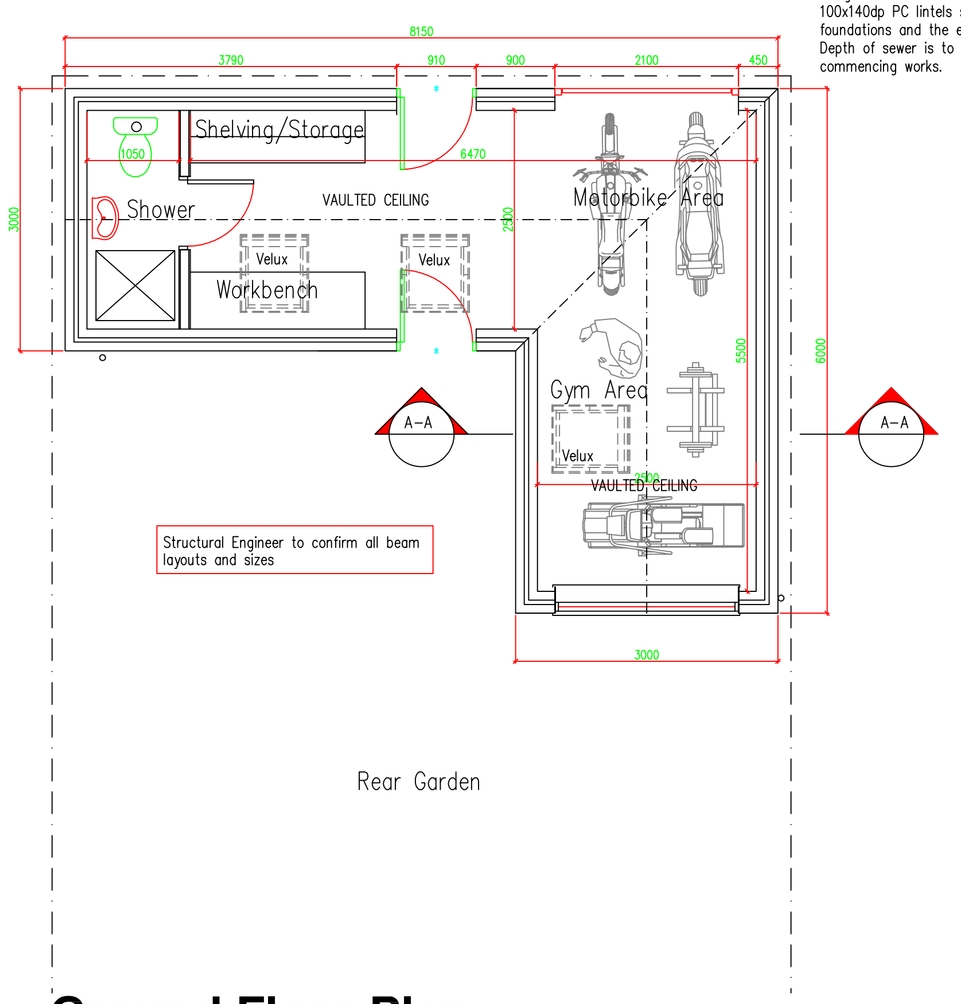

1 Ground Floor Plan

1:50 Scale Bar

1m 2m 3m 4m 5m 6m 7m 8m 9m 10m

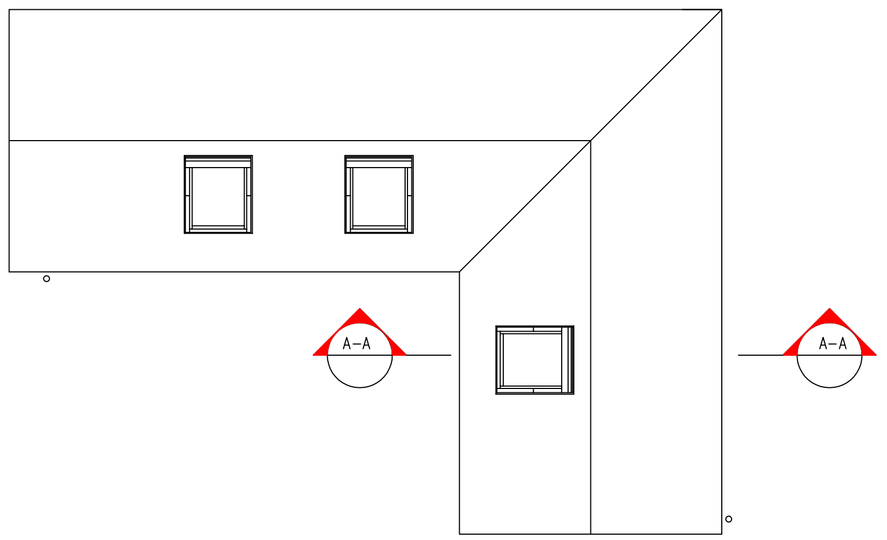

2 Proposed Roof Plan

1:50 Scale Bar

1m 2m 3m 4m 5m 6m 7m 8m 9m 10m

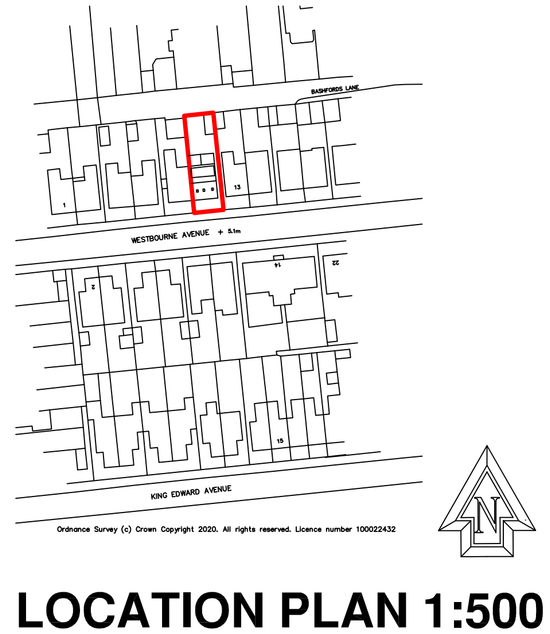

Ordnance Survey (c) Crown Copyright 2020. All rights reserved. Licence number 100022432

LOCATION PLAN 1:500

10m 20m 30m 40m 50m

1:1250 Scale Bar

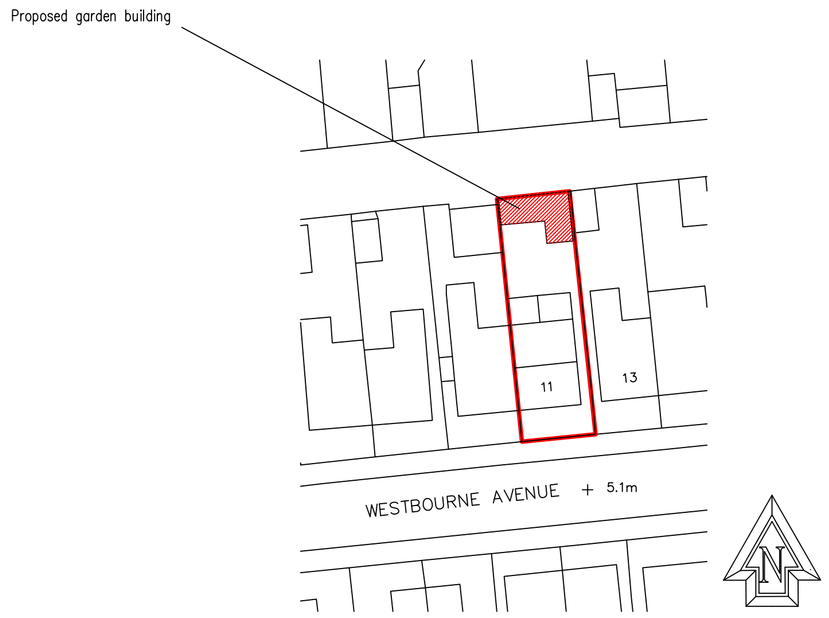

BLOCK PLAN 1:500

10m 20m 30m 40m

1:500 Scale Bar

Services Key

SAT – Satellite television aerial point
CAT5 – data point
– Denotes pull cord
– Denotes light switch (2 way)
– Denotes light switch (timer)
– Denotes telephone
– Denotes television aerial points
– Denotes double socket
– Denotes double socket (floor level)
– Denotes cooker point
– Denotes spur
– Denotes external water tap
radiator – Denotes radiator
– Denotes PIR detector
– Denotes extractor fan
SD – Denotes smoke detector
HD – Denotes heat detector
meter – Denotes meter
– Denotes wall light
– Denotes ceiling rose
– Denotes spotlight
– Denotes fluorescent tube

Notes:
Final number of sockets, lights, radiators, positions etc to be agreed with the Client.

Contractor to assess existing electrical system and meter/distribution board and advise of any additional work required due to new works.

Structural Engineer to confirm all beam layouts and sizes

DO NOT SCALE FROM THIS DRAWING EXCEPT FOR PLANNING AS PHOTOCOPIES WILL BE SUBJECT TO DISTORTION
DRAWINGS TO BE READ IN CONJUCTION WITH ALL OTHER ARCHITECT'S & STRUCTURAL ENGINEER'S CONTRACT DRAWINGS & SPECIFICATIONS.
ANY DISCREPANCIES MUST BE BROUGHT TO THE ATTENTION OF THE ARCHITECT IMMEDIATELY.
THE CONTRACTOR MUST VERIFY ALL DIMENSIONS BY SITE MEASUREMENT BEFORE ORDERING MATERIALS OR MANUFACTURING COMPONENTS.
SUBSTITUTE MATERIALS & PRODUCTS TO THOSE NAMED WILL BE ACCEPTABLE IF PROVEN TO BE OF EQUAL OR HIGHER PERFORMANCE AND NOT IN CONFLICT WITH OTHER ELEMENTS.
FOUNDATIONS/FLOOR CONSTRUCTION DESIGNED BY STRUCTURAL ENGINEER TO SUIT LOCAL SOIL CONDITIONS PROXIMITY TO TREES ETC
ALL TO BE APPROVED BY BUILDING CONTROL.

Project:

Proposed
Garden Building
At:
11 Westbourne Avenue
Worthing
West Sussex
BN14 8DE

Drawing title:

Plans & Elevations As Proposed

Client: Chris King

© Copyright of:

Architectural & Planning Services
7 Erringham Rd
Shoreham By Sea
West Sussex
BN43 5NQ

BJW
01273 441009
07856899101
e-mail: benw@bjwarchitectural.co.uk
website: bjwarchitectural.co.uk

Scale:	Paper size
1:50	A1

Date:	Drawn:
31.3.2025	BJW

Drg. No.	Rev'n
01	A

Note: All dimensions to be checked on site.