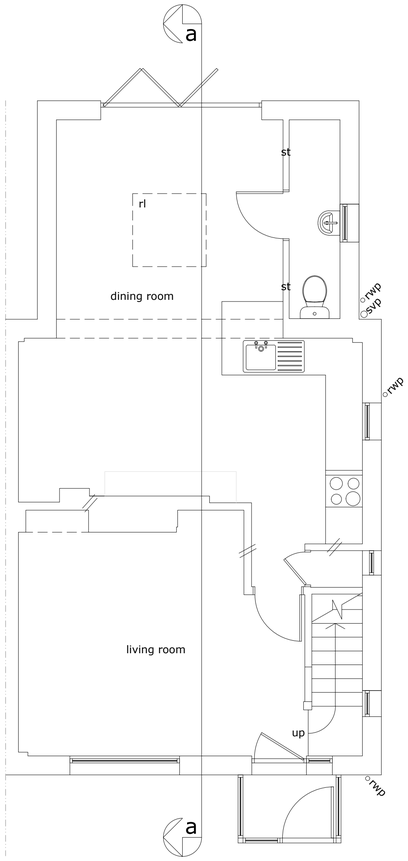

existing ground floor plan 1:50

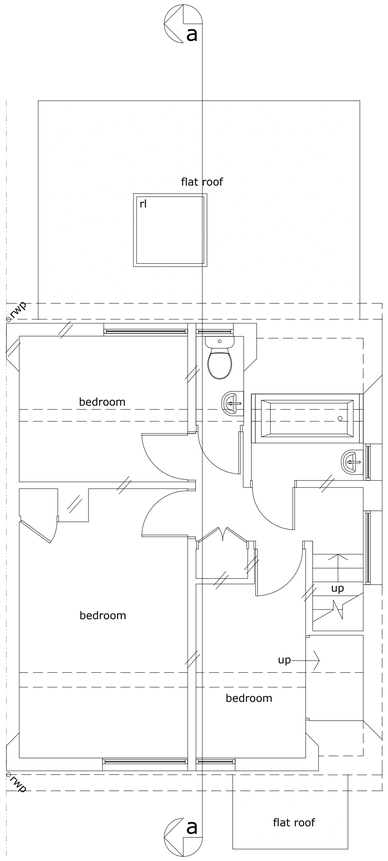

existing first floor plan 1:50

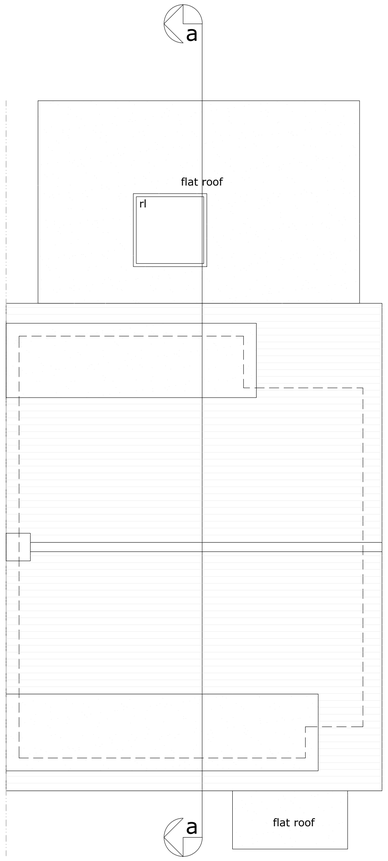

existing roof plan 1:50

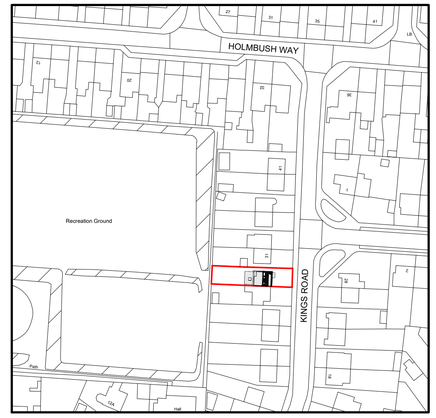

Location Plan 1:1250



existing east elevation 1:100

existing west elevation 1:100

existing north elevation 1:100

existing south elevation 1:100

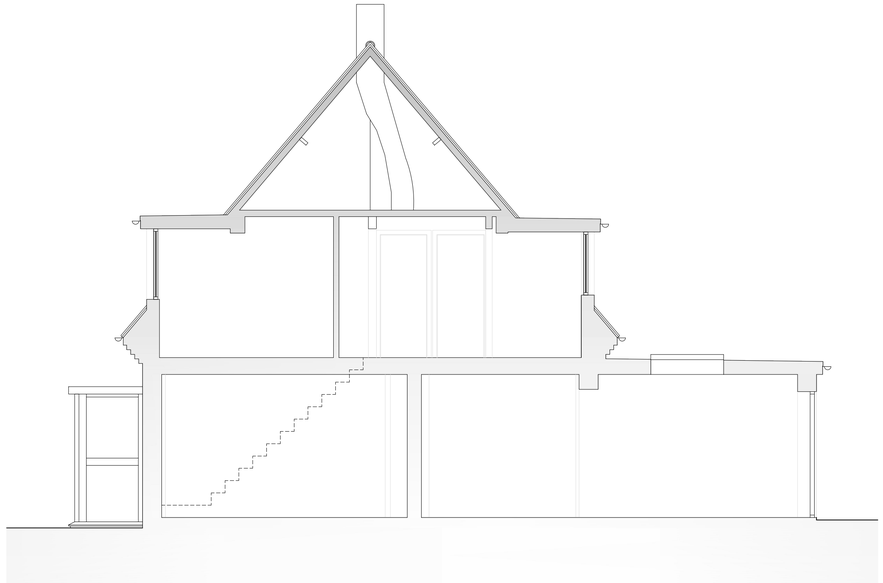

existing section a-a 1:50

1:1250 0 20 40 60 80 100 200 250m

1:100 0 1 2 3 4 5 6 7 8 9 10 15 20m

1:50 0 1 2 3 4 5 6 7 8 9 10m

Rev:	Description:	By:	Date:

darby architectural

www.darby-archi.com

hello@darby-archi.com

Client:
Laura Rich

Site/Project:
29 Kings Road
Southwick
West Sussex
BN42 4RJ

Drawing Title:
Existing plans, section and elevations

Scale:	Paper Size:	Date:	Drawn:
In DWG	A1	30.06.2021	A Walton

Project No:	Drawing No:	Revision:
0380	01	

© Darby Architectural Limited 2021