ADUR DISTRICT COUNCIL

Adur District Council

Town and Country Planning Act 1990

Office use
App A/0736/07
Date Rc.
Fee

Householder's planning application form

Use this form to apply for planning permission to extend or alter your house or flat, to build a garage or other structure on your property or to create access for a vehicle onto a classified road (please read note 9).

Please read the notes before you fill in this form.

1 Please give the address of the property to be altered or extended.

63 [redacted] KING GEORGE RD
SHOREHAM

2 Type of property (please tick)

Detached House	☐	Terraced House	☐	Other (please give details)	☐
Semi-detached House	☒	Flat	☐		

3 Please describe the development you are applying for.

2 STOREY REAR EXTENSION & SINGLE STOREY REAR EXTENSION

4 Applicant (in block capitals)

Full name :	MR PEARCE
Address (including postcode):	63 KING GEORGE RD SHOREHAM
Phone Number:	
Home:	
Work:	
Extension:	
Fax Number:	

Agent (if any)

Full name :	BARRELL Ltd
Address (including postcode):	153 SOUTH STREET LANCING W.SX
Phone Number:	
Home:	
Work:	01903 751927
Extension:	
Fax Number:	

ADUR DISTRICT COUNCIL PLANNING DIVISION
PLAN No. A/DC/0736/07
DATE RECEIVED 05 DEC 2007

5 Please enclose four copies of this form and four sets of plans.
Please number

	Plan number	Scale
Location plan	BAR/07/119	1:1250
Block plan	"	1:500
Floor plan	"	1:50
Elevations	"	1:100
Other		

6 **Will the development involve cutting down any trees?** Yes ☐ No ☒
If "Yes", please show these clearly on the block plan.

7 **Will the development (including any new or altered access affect a public footpath or any other public right of way?** Yes ☐ No ☒

8 Does this application require a fee? (See note 3) Yes ☒ No ☐

If "No", please tick the option that applies (See note 3) A ☐ B ☐ C ☐

If "Yes", please state the fee enclosed (See note 4) £ 135

Signature: [redacted] Date: 23.11.07

Please print your name: STEVEN BARRETT

Certificate under Article 7 of the Town and Country Planning (General Development Procedure) Order 1995

If anyone else owns the land or part of it, you must fill in Certificate B, which you can get from the Planning Section. You must also tell the owner of the land about this application by serving a notice on them. If you own all of the land, you must fill in Certificate A below.

Certificate A

I confirm that:

- Nobody except the applicant was an owner of any part of the land involved at the beginning of the period of 21 days before the date of this application; and
- none of the land this application relates to is an agricultural holding or part of an agricultural holding.

Signature: [redacted] Date: 23.11.07

Please print your name: STEVEN BARRETT

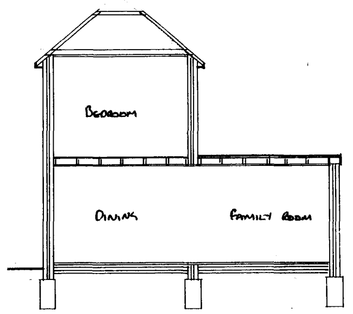

SECTION A-A 1:100

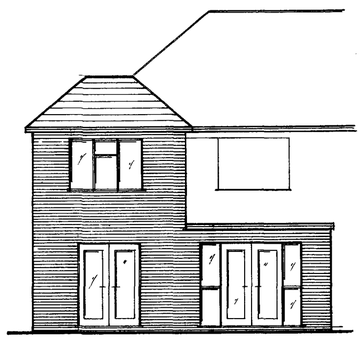

REAR ELEVATION 1:100

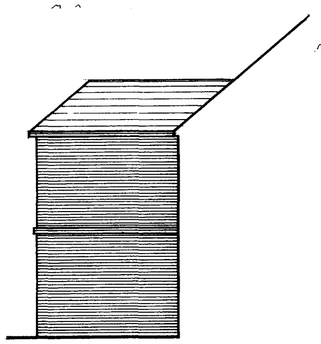

SIDE ELEVATION

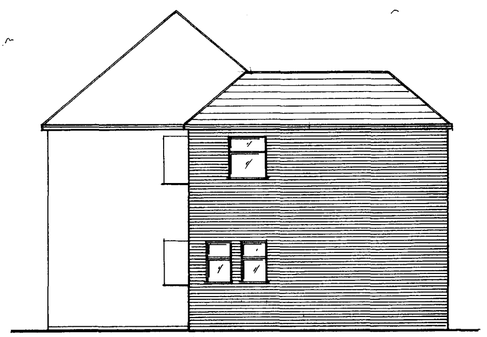

SIDE ELEVATION 1:100

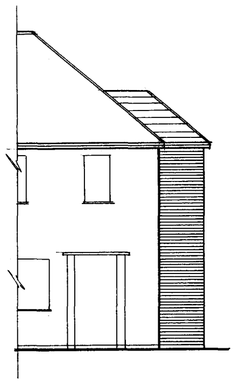

PART FRONT ELEVATION 1:100

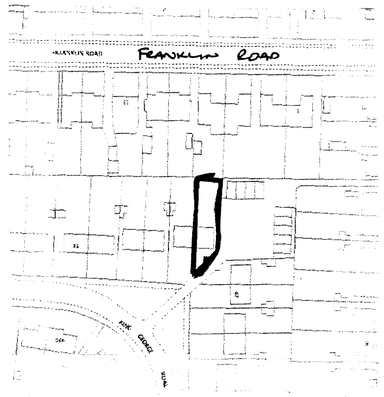

LOCATION PLAN 1:1250

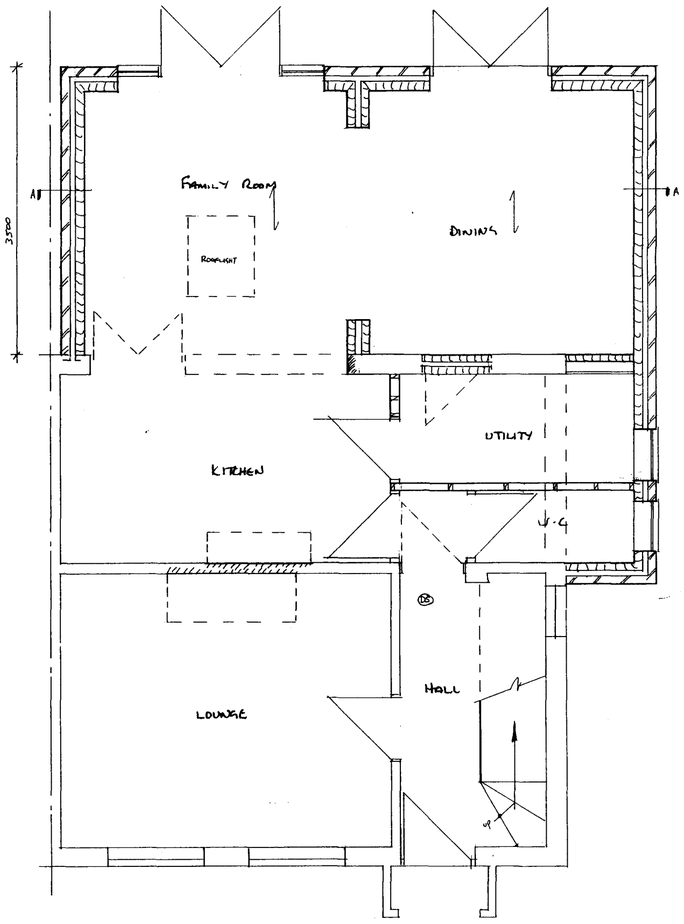

GROUND FLOOR PLAN 1:50

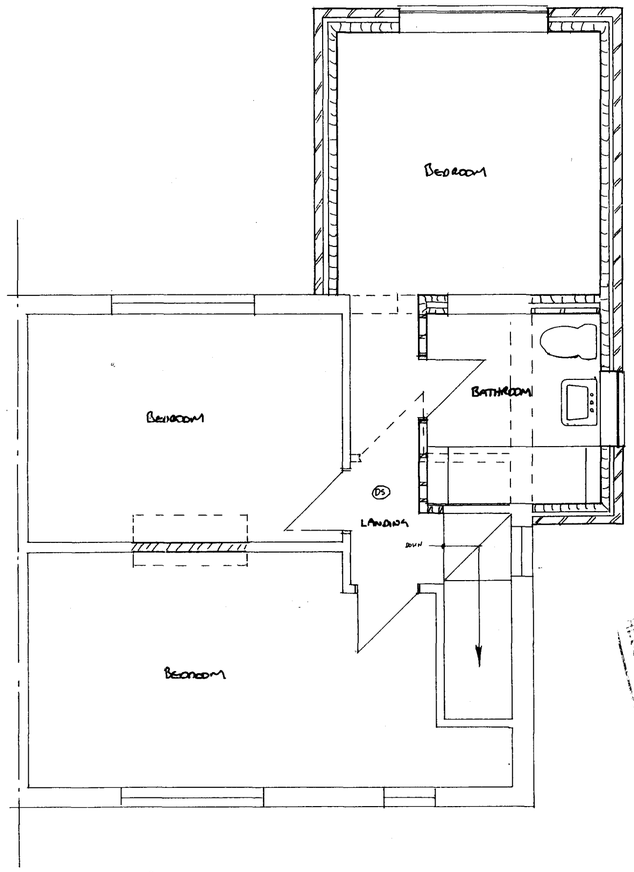

FIRST FLOOR PLAN 1:50

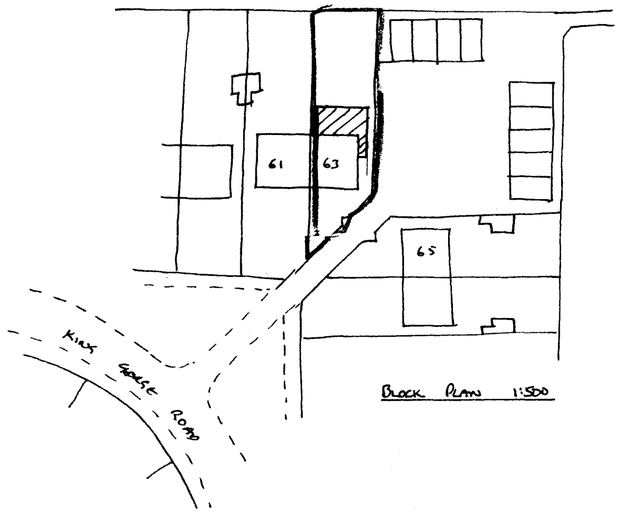

BLOCK PLAN 1:500

PLANNING
PLAN No. A/C/07/36/07
DATE RECEIVED 05 DEC 2007

BARRVELL LTD
ARCHITECTURAL &
PARTY WALL SERVICES
153, South Street, Lancing,
West Sussex BN15 8BD
01903 751927
e-mail: barrvell@yahoo.co.uk

Drawing Title
63 KING GEORGE ROAD
SHOREHAM W. SUSSEX

Scale: 1:100 1:50

Date: NOV 07 Drawn by: SB

MK PEACOCK

Drg No. BAR/07/119 Rev.