ADUR DISTRICT COUNCIL

TOWN AND COUNTRY PLANNING ACT, 1990

APPLICATION FOR PLANNING PERMISSION

4 copies of this form required, together with plans and appropriate fee.
All measurements are to be given in metric.
If site relates to Lancing or Sompting, please submit 5 copies.

FOR OFFICIAL USE ONLY
Appl. No. Ad/0736/07
Date Received 05 DEC 2007
Fee 135
Rem. List

IT IS IMPORTANT THAT YOU READ THE GUIDANCE NOTES AS INCORRECT COMPLETION INVOLVES DELAY

1. Applicant (In BLOCK CAPITALS)

Name Lucy GILL
Address House Boat Royal Native, 7 Riverbank, Shoreham-by-sea. BN43 5YH
Tel. No. [redacted]

Agent (if any) to whom correspondence should be sent (In BLOCK CAPITALS)

Name
Address
Tel. No.

2. Type of Application (see Note 2)

		State Yes or No
(a)	Full planning permission (including changes of use)	✓
(b)	Outline planning permission	
(c)	Renewal of a temporary permission	
(d)	Permission for retention of building or continuance of use without complying with a condition imposed on a planning permission	
(e)	Permission to develop land without complying with a condition imposed on a planning permission.	

If yes, state those matters to which this application relates (tick where appropriate)

(i)	Siting	☐
(ii)	Design	☐
(iii)	External appearance	☐
(iv)	The means of access	☐
(v)	Landscaping of the site	☐

If yes, state the date and number of the permission and outline the particular condition.

Date
Application No.
Condition No.

3. (a) Full address or location of the land to which this application relates

7 Riverbank
Shoreham-by-sea.
W. Sussex.
BN43 5YH

(b) State whether applicant owns or controls any adjoining land — State Yes or No: NO — If yes, this land must be edged blue on the location plan

(c) Area of site 17m x 50m hectares/sq. metres

Dimensions of the application site and distances from the new buildings to boundaries must be clearly indicated on plans

(d) Description of proposed development

(If residential development, state no. of units proposed and type if known e.g. houses, bungalows, flats)

I would like temporary planning permission to moor a second boat on my mooring for 6-8 months whilst I convert the new boat (Rebus stade) into a livable condition. I will then dispose of the original boat (Royal Native).

(e) State whether the proposal involves:-

		State Yes or No
(i)	New building(s) or structure(s)	Yes
(ii)	Alteration or extension of building(s)	NO
(iii)	Construction of a new) vehicular access to a highway) pedestrian	NO / NO
(iv)	Alteration of an existing) vehicular access to a highway) pedestrian	NO / NO
(v)	Closure of existing access	NO
(vi)	Change of use only	NO

4. Particulars of Use of Buildings or Land: state (a) Present use
(b) If vacant, the last use

5. **Additional Information**

		State Yes or No		State Yes or No
(a)	Is the application for industrial, office warehousing, storage, shopping, commercial purposes or places of public assembly? (See note 5)	No	If yes, complete part 2 of form C.P. 1	
(b)	Is the application for the winning or working of minerals?	NO	If yes, complete part 4 of form C.P. 1	
(c)	Is the application for an agricutural dwelling or building?	NO	If yes, complete part 6 of form C.P. 1	
(d)	Does the proposed development involve the demolition of any residential units?	Yes	If yes, how many units? Please indicate their position on plans	
(e)	Does the proposed development involve the felling of any trees?	NO	If yes, indicate their position on plans	
(f)	Does the proposed development involve any public right of way within the site?	No	If yes, indicate the position on plan	
(g)	Does the proposed development involve demolition or alteration of a building or Special Architectural or Historic interest or demolition within a Conservation Area?	NO	If YES a separate application for **Listed Building Consent or Conservation Area Consent** may be necessary.	

We will demolish the existing boat and replace with a new boat.

(h) (i) How will surface water be disposed of? (i) As existing
(ii) How will foul sewage be disposed of? (e.g. mains, cesspit, etc.) (ii) As existing No drainage infastructure.

6. Plans (See Note 6). List of drawings and plans submitted as part of the application - indicate drawing numbers and scales.
4 sets of all drawings are required. Additional copies in respect of major applications will assist in determination of such applications. All measurements are to be given in metric (89/617 EEC Directive)

7. Fees (See Note 7)
If a fee is submitted please give the amount £ 135

8. I/WE APPLY FOR PLANNING PERMISSION AS DETAILED ABOVE.

DATE . . . 4/12/07 . . . . . SIGNED . . [redacted]

on behalf of
(insert applicant's name if signed by an agent)

9. Certificate under Section 65 of the Town and Country Planning Act. 1990 (Article 7 of the T & CP (General Development Procedure) Order 1995
N.B. A signed certificate MUST accompany this application (See Note 9).
If the applicant is the sole owner (a) the following certificate should be completed and signed.

CERTIFICATE A

1. **Certificate A(a)**
I certify that

on the day 21 days before the date of the accompanying application nobody, except the applicant, was the owner (a) of any part of the land to which the application relates.

*2. None of the land to which the application relates is or is part of an agricultural holding.

OR

*3. * I have / The applicant has ——— given requisite notice to every person other than * myself / himself/herself ——— who, on the day

21 days before the date of the application was a tenant of an agricultural holding on all or part of the land to which the application relates, as follows

Name of Tenant	Address at which Notice was served	Date on which Notice was served

(a) Owner means a person having a freehold interest or tenancy the unexpired term of which was not less than 7 years

*Delete where inappropriate

Signed [redacted]

On behalf of . . . . . .

Date . . . 4/12/07 . . .

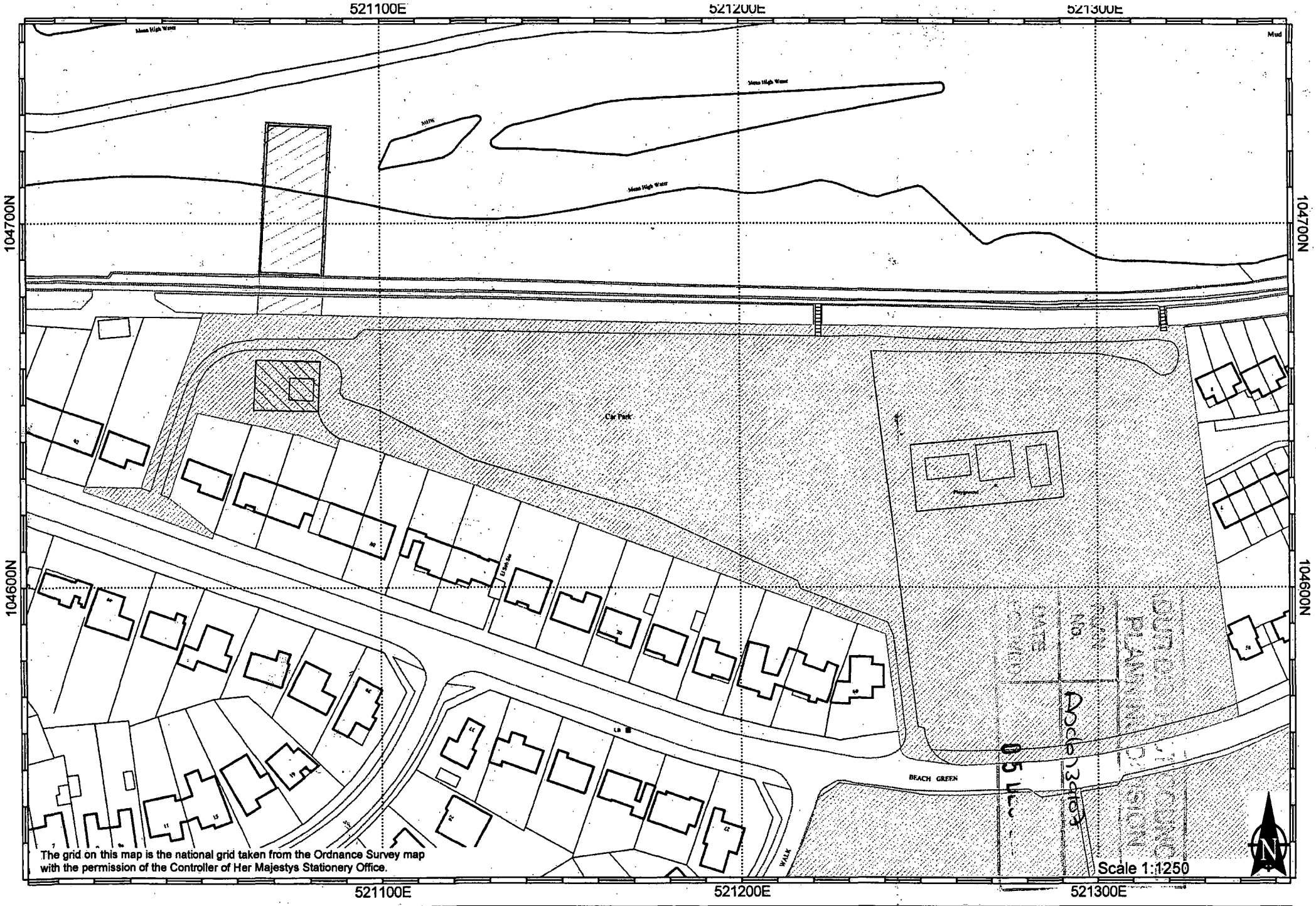

This map is reproduced from Ordnance Survey material with the permission of Ordnance Survey on behalf of the Controller of Her Majestys Stationery Office. Crown Copyright. Unauthorised reproduction infringes Crown copyright and may lead to prosecution or civil proceedings.
Adur District Council. Licence Number 100018844. 22/06/2007

Block Plan

'Rebus Store' will replace 'Royal Native', which will be dismantled when 'Rebus Store' is in a livable condition. (6-8 months).

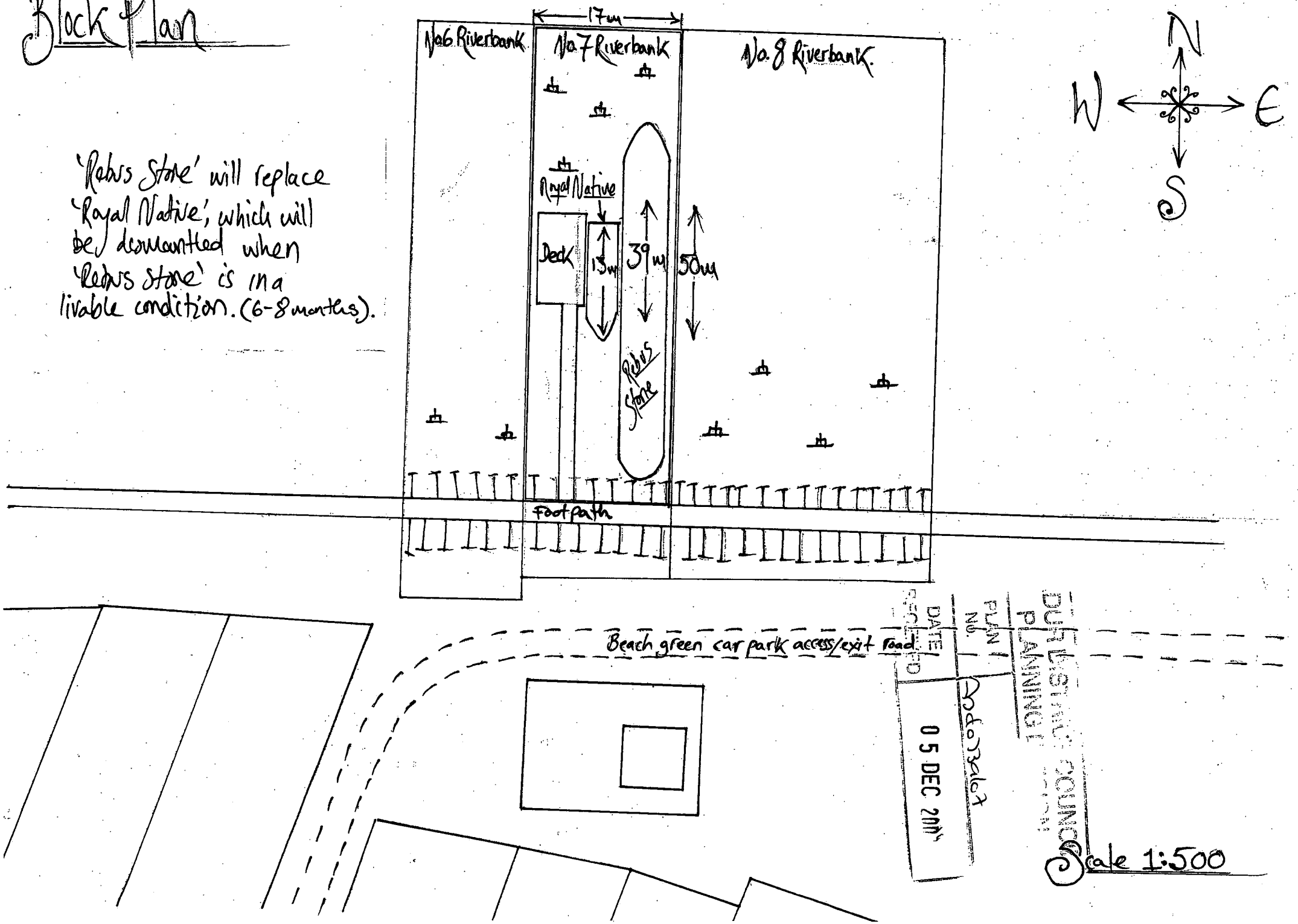

'Rebus Stone'
to replace
'Royal Native'

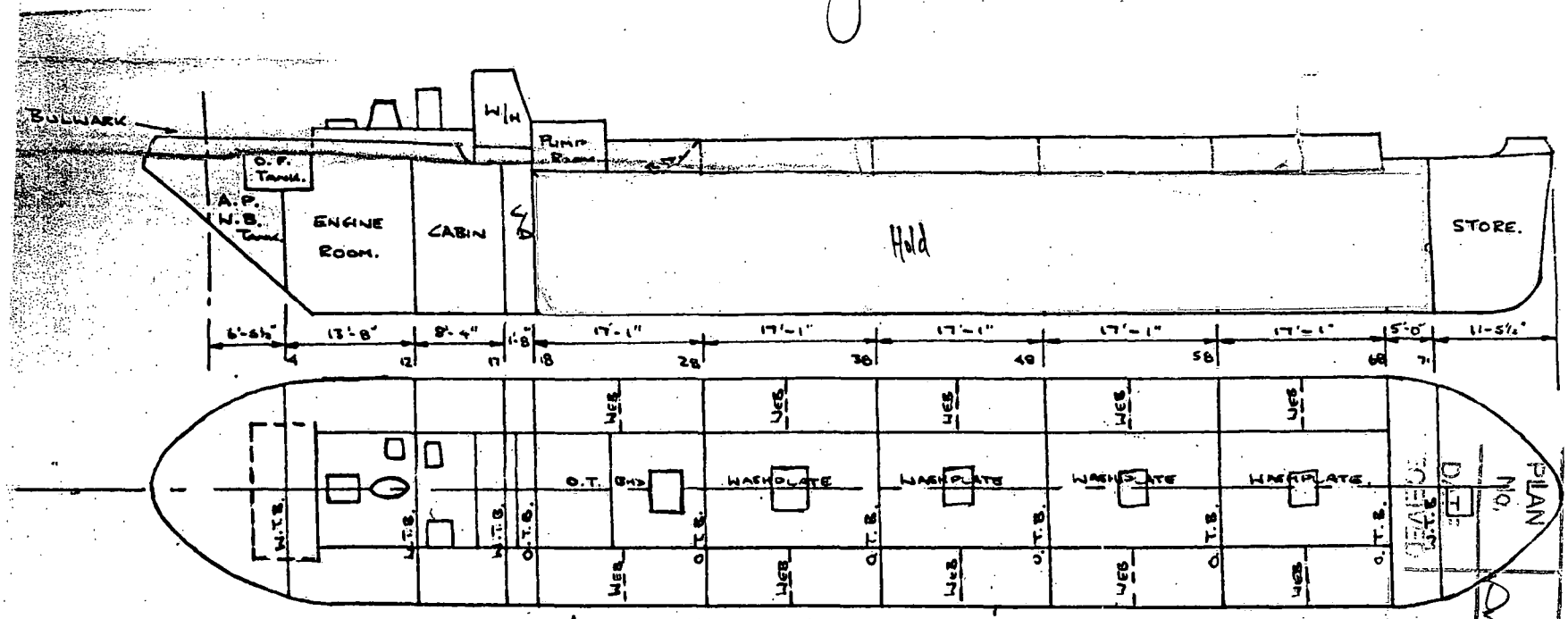

DUR DISTRICT COUNCIL
PLANNING DIVISION
PLAN No.
DATE
RECEIVED
05 DEC 2007