ADUR
DISTRICT COUNCIL

Town and Country Planning Act 1990
Householder Planning Application

Use this form to apply for planning permission to extend or alter your house or flat, to build a garage or other structure on your property or to create access for a vehicle onto a classified road (please read note 9).

Please read the notes before you fill in this form.

ADUR DISTRICT COUNCIL
PLANNING DIVISION
PLAN No. A/ad/0356/07
DATE RECEIVED 15 JUN 2007

1 Please give the address of the property to be altered or extended

17 Western Close
Lancing
West Sussex

2 Type of property

Detached House

3 Please describe the development you are applying for.

Front Porch (retrospective)

4 Applicant (in block capitals)

Name
Mr
Vince
Lurring

Address
17 Western Close
Lancing
WEST SUSSEX

Telephone
[redacted]

Fax

Email

Agent (if any)

Full Name
Mel Humphrey

Address
39 Northease Drive
Hove
Sussex
BN3 8PQ

Telephone
07701055182

Fax

Email

5 Please enclose four copies of this form and four sets of plans.
Please number your plans and write the numbers and scales against the titles here.

	Plan Number	Scale
Location Plan	1	1.1250
Block Plan	1	1.500
Floor Plan	1	1.50
Elevations	1	1.100
Other		

6 Will the development involve cutting down any trees? No
If "Yes", please show these clearly on the block plan.

7 Will the development (including any new or altered access) affect a public footpath or any other public right of way? No

8 **Does this application require a fee?** Yes
(See note 3)

If "No", please choose the option that applies
(See note 3)

If "Yes", please state the fee enclosed £ 135.00
(See note 4)

Signature: **Date:** 7/6/17

Please print your name: M. Humphrey

Certificate under Article 7 of the Town and Country Planning (General Development Procedure) Order 1995

If anyone else owns the land or part of it, you must fill in Certificate B, which you can get from the Planning Section. You must also tell the owner of the land about this application by serving a notice on them. If you own all of the land, you must fill in Certificate A below.

Certificate A

I confirm that:

- Nobody except the applicant was an owner of any part of the land involved at the beginning of the period of 21 days before the date of this application; and

- none of the land this application relates to is an agricultural holding or part of an agricultural holding.

Signature: **Date:** 7/6/17

Please print your name: M. Humphrey

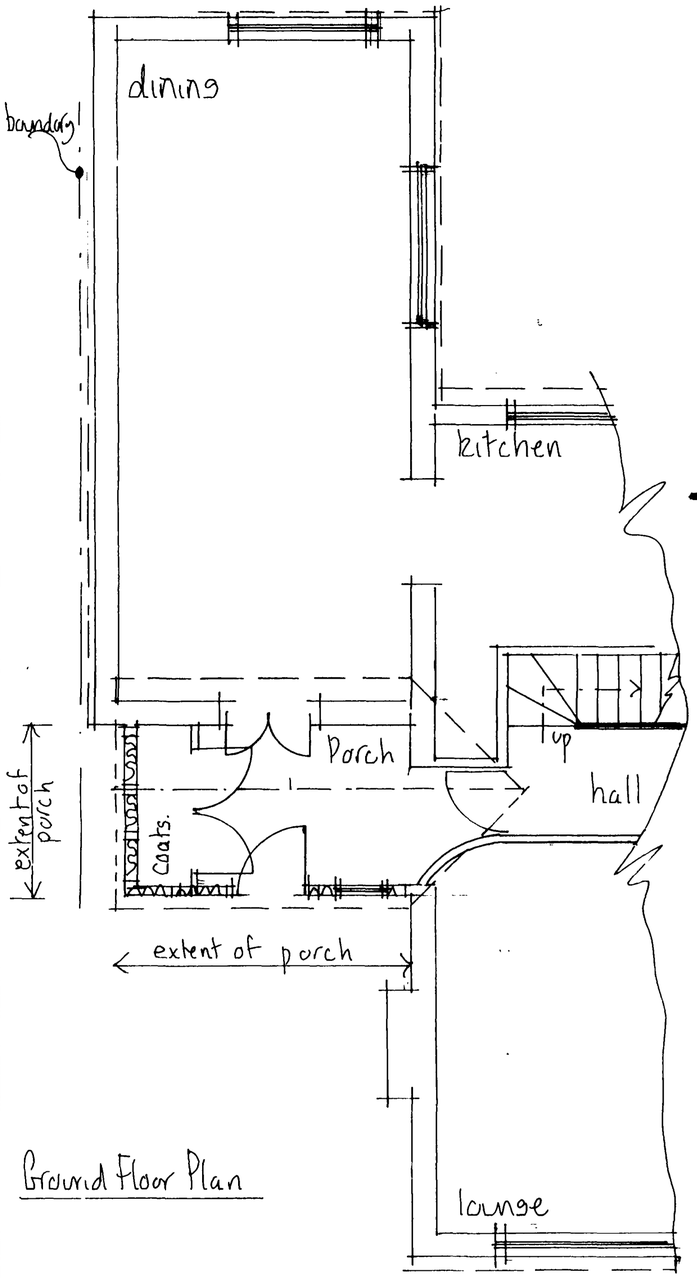

Ground Floor Plan

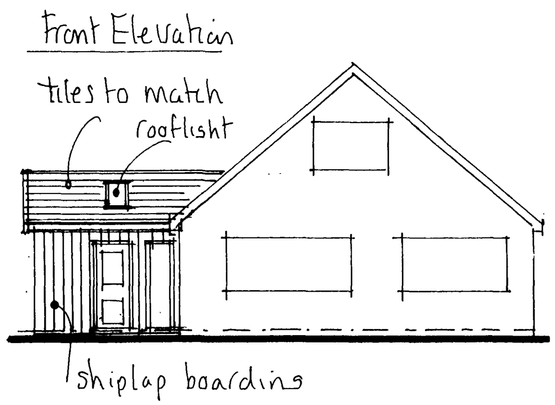

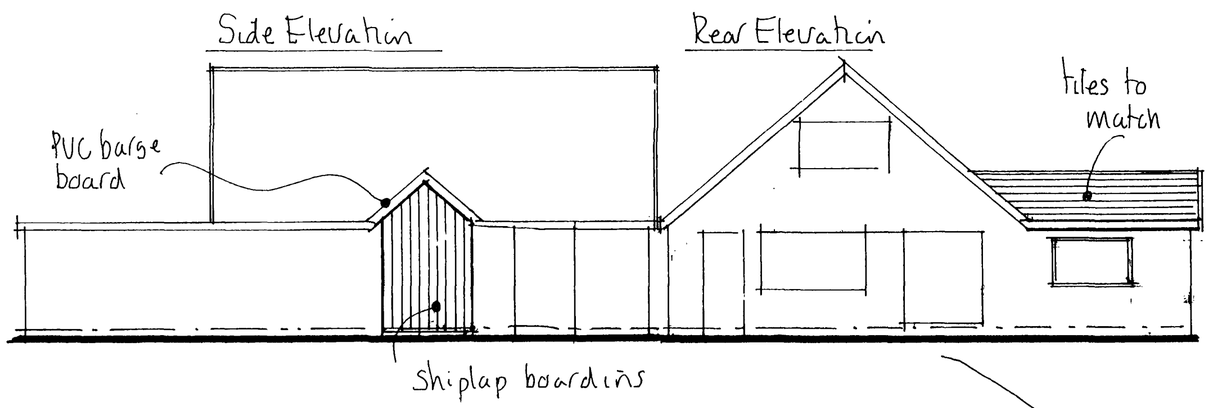

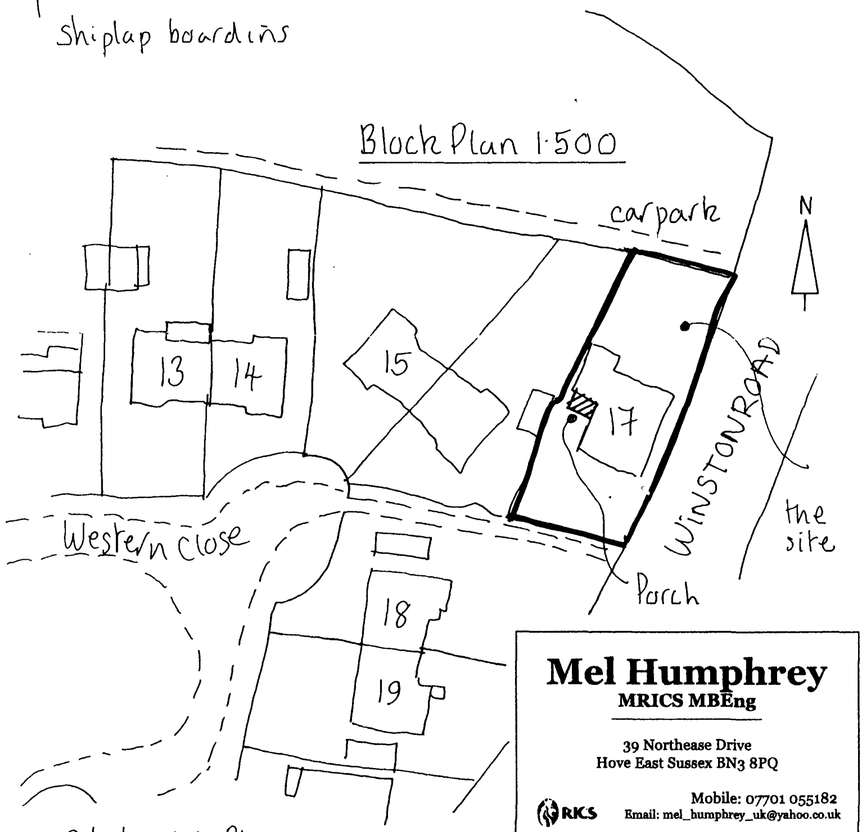

ADUR DISTRICT COUNCIL
PLANNING DIVISION
PLAN No. A06/35667
DATE RECEIVED 15 JUN 200

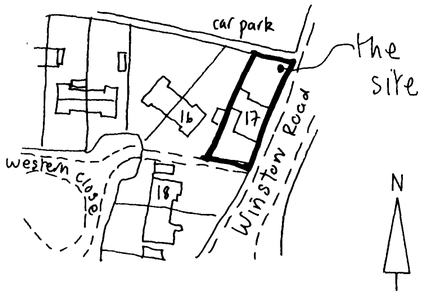

Mel Humphrey
MRICS MBEng
39 Northease Drive
Hove East Sussex BN3 8PQ
RICS
Mobile: 07701 055182
Email: mel_humphrey_uk@yahoo.co.uk

Drawing Title
Porch (retrospective) @
17 Western Close
Lancing. W. Sussex

Scale: 1:50, 1:100, 1:1250, 1:500

Date: May 07 | Drawn by: mjh.

Drg No. | Rev.