ADUR DISTRICT COUNCIL

Adur District Council

Town and Country Planning Act 1990

Office use
App A/0/03587
Date Rc.
Fee 135

Householder's planning application form

Use this form to apply for planning permission to extend or alter your house or flat, to build a garage or other structure on your property or to create access for a vehicle onto a classified road (please read note 9).

Please read the notes before you fill in this form.

ADUR DISTRICT COUNCIL
PLAN No A/0/03587
DATE RECEIVED 18 JUN 2007

1 Please give the address of the property to be altered or extended.

2 Mill Hill Drive Shoreham

2 Type of property (please tick)

Detached House ☑ Terraced House ☐ Other (please give details) ☐

Semi-detached House ☐ Flat ☐

3 Please describe the development you are applying for.

First floor extension to bungalow to form a House

4 Applicant (in block capitals)

Full name : Mr & Mrs Roberts

Address (including postcode):

2 Mill Hill Drive
Shoreham
W. Sx

Phone Number:

Home: [redacted]

Work: [redacted]

Extension:

Fax Number:

Agent (if any)

Full name : Bareven Ltd

Address (including postcode):

52 Freshbrook Rd
Lancing
W. Sx BN15 8DB

Phone Number:

Home:

Work: 07890 450384.

Extension:

Fax Number:

5 Please enclose four copies of this form and four sets of plans.
Please number

	Plan number	Scale
Location plan	Barlo7b044	1:1250
Block plan	11	1:500
Floor plan	11	1:50
Elevations	11	1:100
Other		

6 Will the development involve cutting down any trees? Yes ☐ No ☑
If "Yes", please show these clearly on the block plan.

7 Will the development (including any new or altered access affect a public footpath or any other public right of way? Yes ☐ No ☑

8 Does this application require a fee? (See note 3) Yes ☑ No ☐

If "No", please tick the option that applies (See note 3) A ☐ B ☐ C ☐

If "Yes", please state the fee enclosed (See note 4) £ 135

Signature: [redacted] Date: 14.6.07

Please print your name: S. BARRETT

Certificate under Article 7 of the Town and Country Planning (General Development Procedure) Order 1995

If anyone else owns the land or part of it, you must fill in Certificate B, which you can get from the Planning Section. You must also tell the owner of the land about this application by serving a notice on them. If you own all of the land, you must fill in Certificate A below.

Certificate A

I confirm that:

- Nobody except the applicant was an owner of any part of the land involved at the beginning of the period of 21 days before the date of this application; and
- none of the land this application relates to is an agricultural holding or part of an agricultural holding.

Signature: [redacted] Date: 14.6.07

Please print your name: S. BARRETT

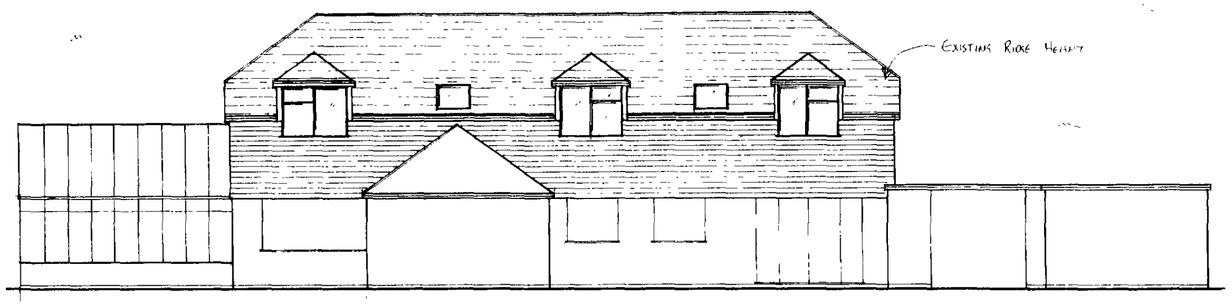

REAR ELEVATION 1:100

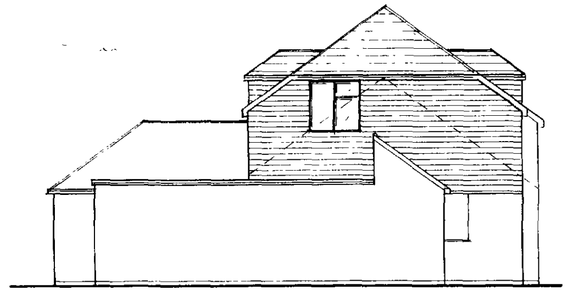

SIDE ELEVATION 1:100

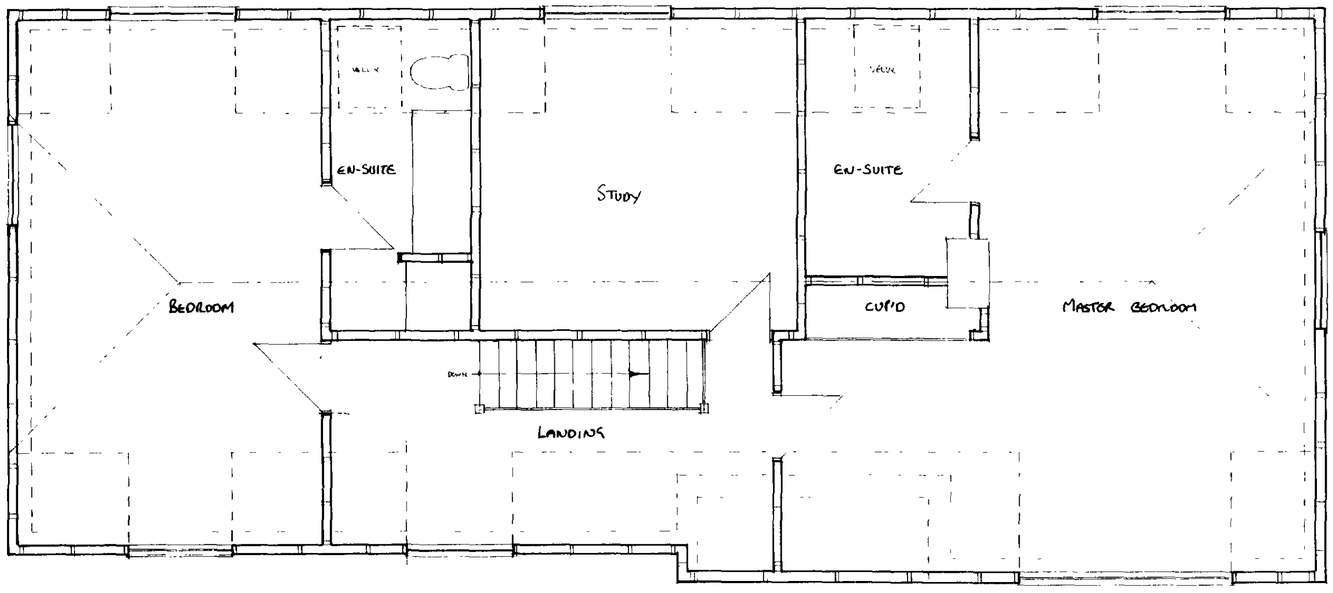

PROPOSED FIRST FLOOR PLAN 1:50

PLANNING DIVISION
PLAN No
DATE RECEIVED 18 JUN 2007

BARRVELL Ltd.
Architectural & Party Wall Services

52 Freshbrook Road
Lancing, West Sussex BN15 8DA
Tel: 07890 450384

Drawing Title	2 Mill Hill Drive Shoreham New Storey to Bungalow Mr & Mrs Roberts
Scale:	1:50 1:100
Date: June 07	Drawn by: SB
Drg No. BAR/07/044/1	Rev.

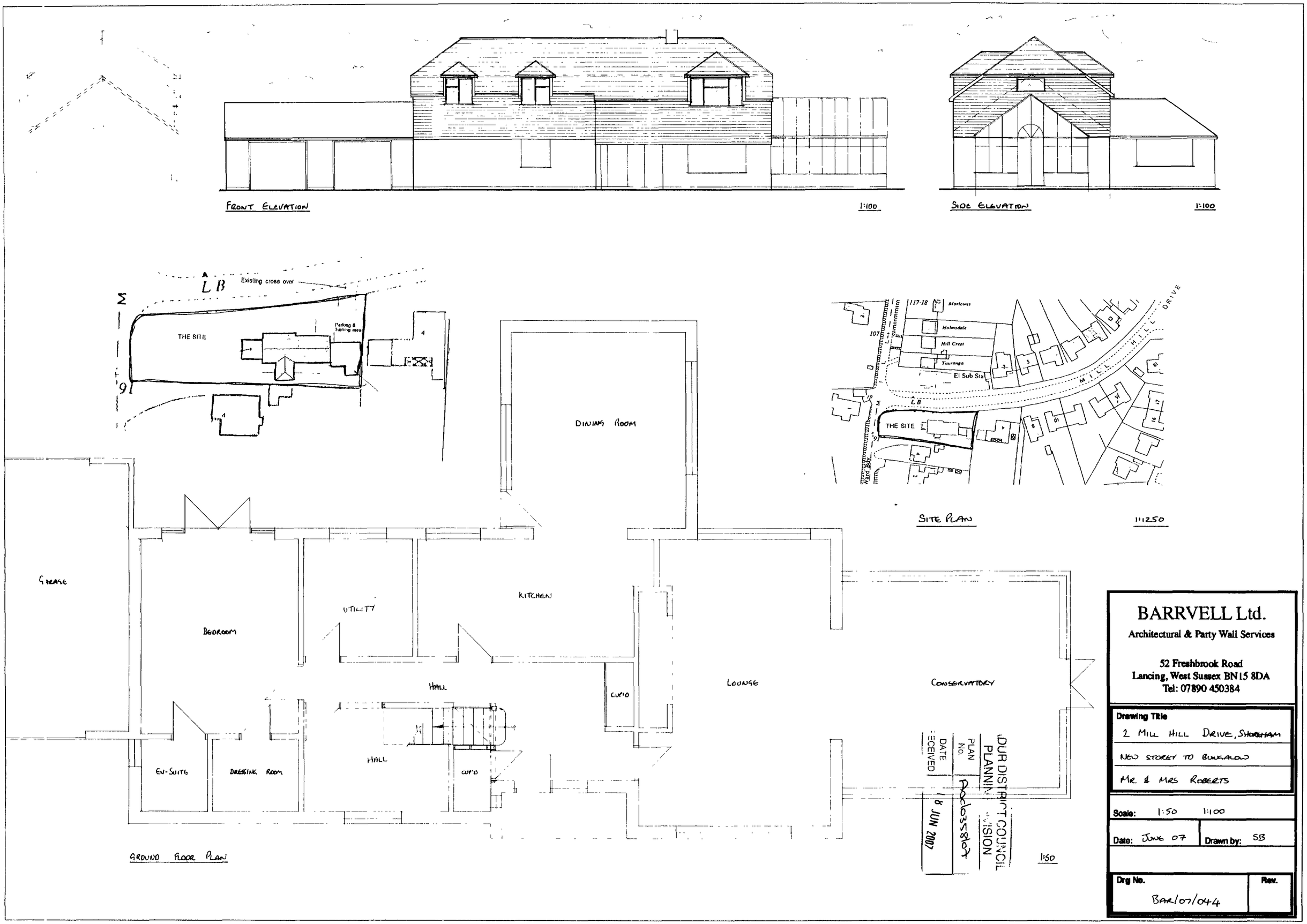
FRONT ELEVATION
1:100
SIDE ELEVATION
1:100
LB
Existing cross over
THE SITE
Parking & Turning area
DINING ROOM
SITE PLAN
1:1250
Marlowes
Holmsdale
Hill Crest
Tauranga
El Sub Sta
MILL HILL DRIVE
THE SITE
GARAGE
BEDROOM
UTILITY
KITCHEN
HALL
CUP'D
LOUNGE
CONSERVATORY
EN-SUITE
DRESSING ROOM
HALL
CUP'D
GROUND FLOOR PLAN
1:50
DUR DISTRICT COUNCIL
PLANNING DIVISION
PLAN No.
DATE RECEIVED
18 JUN 2007
BARRVELL Ltd.
Architectural & Party Wall Services
52 Freshbrook Road
Lancing, West Sussex BN15 8DA
Tel: 07890 450384
Drawing Title
2 MILL HILL DRIVE, SHOREHAM
NEW STOREY TO BUNGALOW
MR & MRS ROBERTS
Scale: 1:50 1:100
Date: JUNE 07
Drawn by: SB
Drg No.
BAR/07/044
Rev.