

FRONT ELEVATION 1/100

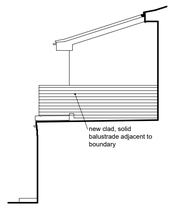

SIDE ELEVATION 1/100
(INNER SIDE)

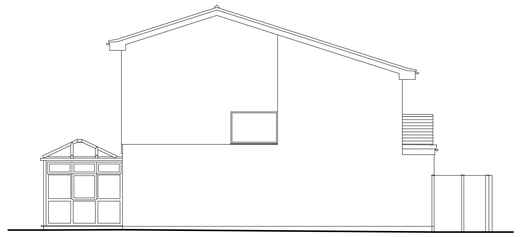

SIDE ELEVATION 1/100

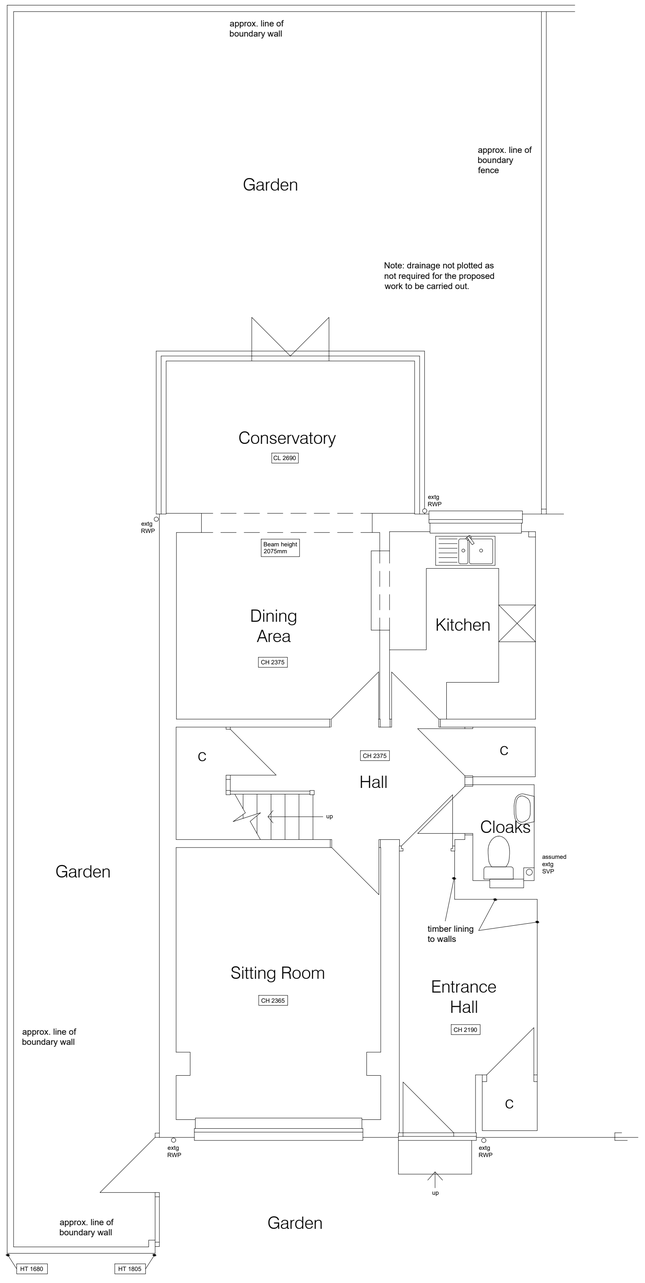

GROUND FLOOR PLAN 1/50

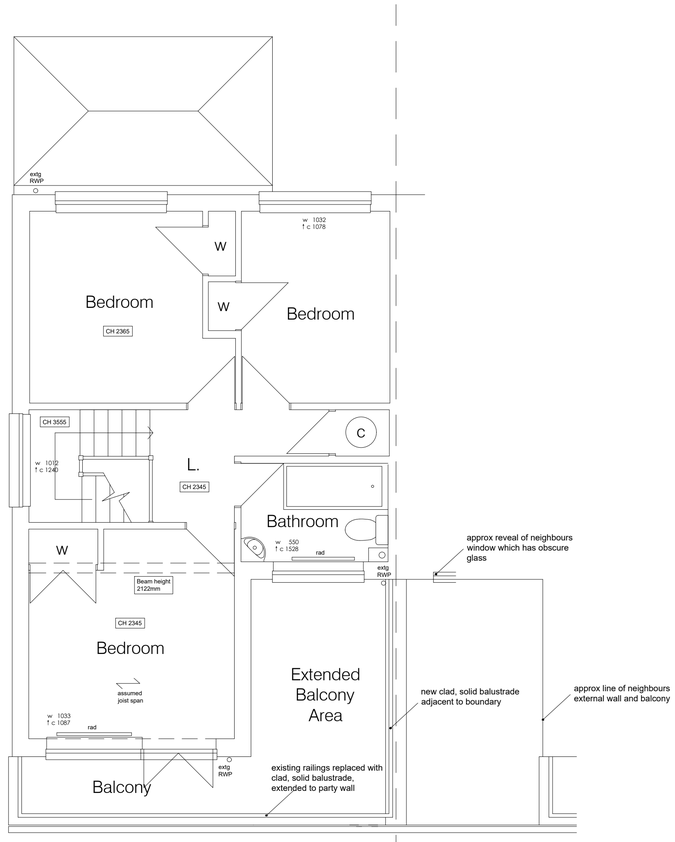

FIRST FLOOR PLAN 1/50

0 1 2 3 4 5 6 7 8 9 10m

LINEAR SCALE 1:100

0 1 2 3 4 5m

LINEAR SCALE 1:50

Notes:

Do not scale from this drawing.
Only to be scaled for local authority purposes.
Dimensions to be checked on site.
All dimensions are in millimeters unless stated.
Report all discrepancies.

This drawing and information displayed is the confidential property of Engineering Architecture Ltd and shall not be copied or used for any purpose without the written consent of the company.

©Engineering Architecture Ltd. All Rights Reserved

Revisions	Date

Scale	Job No.
As shown	394
Drawing No.	**Revision**
PL03	**0**

Drawing:

Proposed plans and elevations

Project:

20 Riverside
Shoreham by Sea
BN43 5RU

engineering architecture

t. 01428 741671
e. mail@engarc.co.uk
w. www.engarc.co.uk