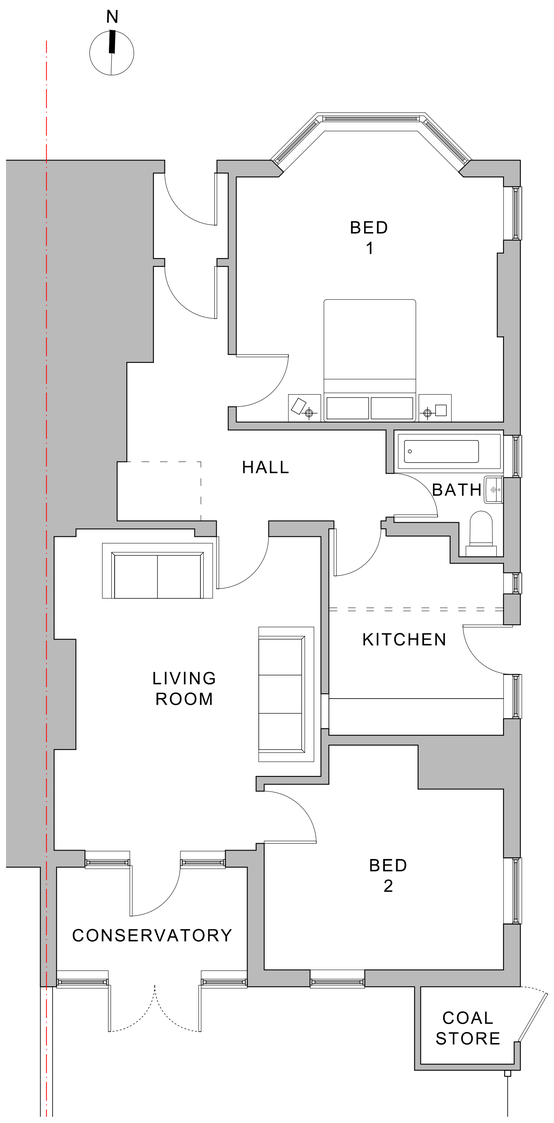


01 S.01 GROUND FLOOR PLAN
AS EXISTING 1:50 @ A1

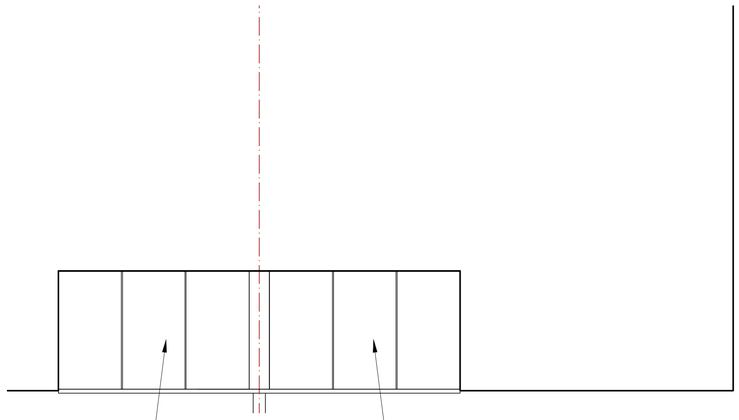


06 S.01 LEAN-TO ROOF PLAN
AS EXISTING 1:50 @ A1




05 S.01 BLOCK PLAN
AS EXISTING 1:500 @ A1




02 S.01 REAR (SOUTH) ELEVATION
AS EXISTING 1:50 @ A1




03 S.01 SIDE (EAST) ELEVATION
AS EXISTING 1:50 @ A1

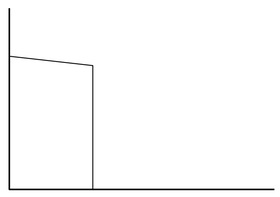

04 S.01 SIDE (WEST) ELEVATION OF COAL SHED
AS EXISTING 1:50 @ A1

0 5 10 15 20 25 50m

SCALE BAR
1:500 @ A1

0 1 2 3 4 5m

SCALE BAR
1:50 @ A1

DO NOT SCALE FROM THIS DRAWING

EXCEPT FOR PLANNING PURPOSES
DRAWING TO BE READ IN CONJUNCTION WITH ALL OTHER ARCHITECT'S AND ENGINEER'S CONTRACT DRAWING & SPECIFICATIONS.
ANY DISCREPANCIES MUST BE BROUGHT TO THE ATTENTION OF THE ARCHITECT IMMEDIATELY.
THIS DRAWING HAS BEEN PREPARED BASED ON SURVEY DRAWINGS AND INFORMATION PREPARED BY OTHERS. THE CONTRACTOR MUST VERIFY ALL DIMENSIONS BY SITE MEASUREMENT BEFORE ORDERING MATERIALS OR MANUFACTURING COMPONENTS.
SUBSTITUTE MATERIALS & PRODUCTS TO THOSE NAMED WILL BE ACCEPTABLE IF PROVEN TO BE OF EQUAL OR HIGHER PERFORMANCE AND NOT IN CONFLICT WITH OTHER ELEMENTS.

THIS DRAWING HAS BEEN PREPARED FOR THE SOLE PURPOSE OF ACHIEVING PLANNING APPROVAL. THE DRAWINGS DO NOT PURPORT TO BE PRODUCTION DRAWINGS FOR TENDER OR CONSTRUCTION AND SHOULD NOT BE USED FOR ANY BUILDING OR CONTRACTUAL PURPOSES.

NOTES

| REV | DATE | DESCRIPTION |
|---|---|---|
| A | 12/09/23 | Block plan added; issued for planning. |
| B | 20/11/23 | Conservatory roof plan added. |

FOR PLANNING

JOB TITLE
11 COWPER ROAD
WORTHING

DRAWING TITLE
GROUND FLOOR PLAN AND ELEVATIONS
AS EXISTING

| JOB No | DWG No | REV |
|---|---|---|
| COW | S.01 | B |

| DRAWN BY | CHECKED BY | SCALE (@A1) | DATE |
|---|---|---|---|
| ML | ML | 1:50 | 09/23 |

LIGGINS WAINEWRIGHT ARCHITECTURE

TEL. 07503 332499
E-MAIL: INFO@LW-ARCHITECTURE.CO.UK