GeoSmart Information

Environmental Thinking

GeoSmart GW5 Groundwater Flood Risk Map V2.3

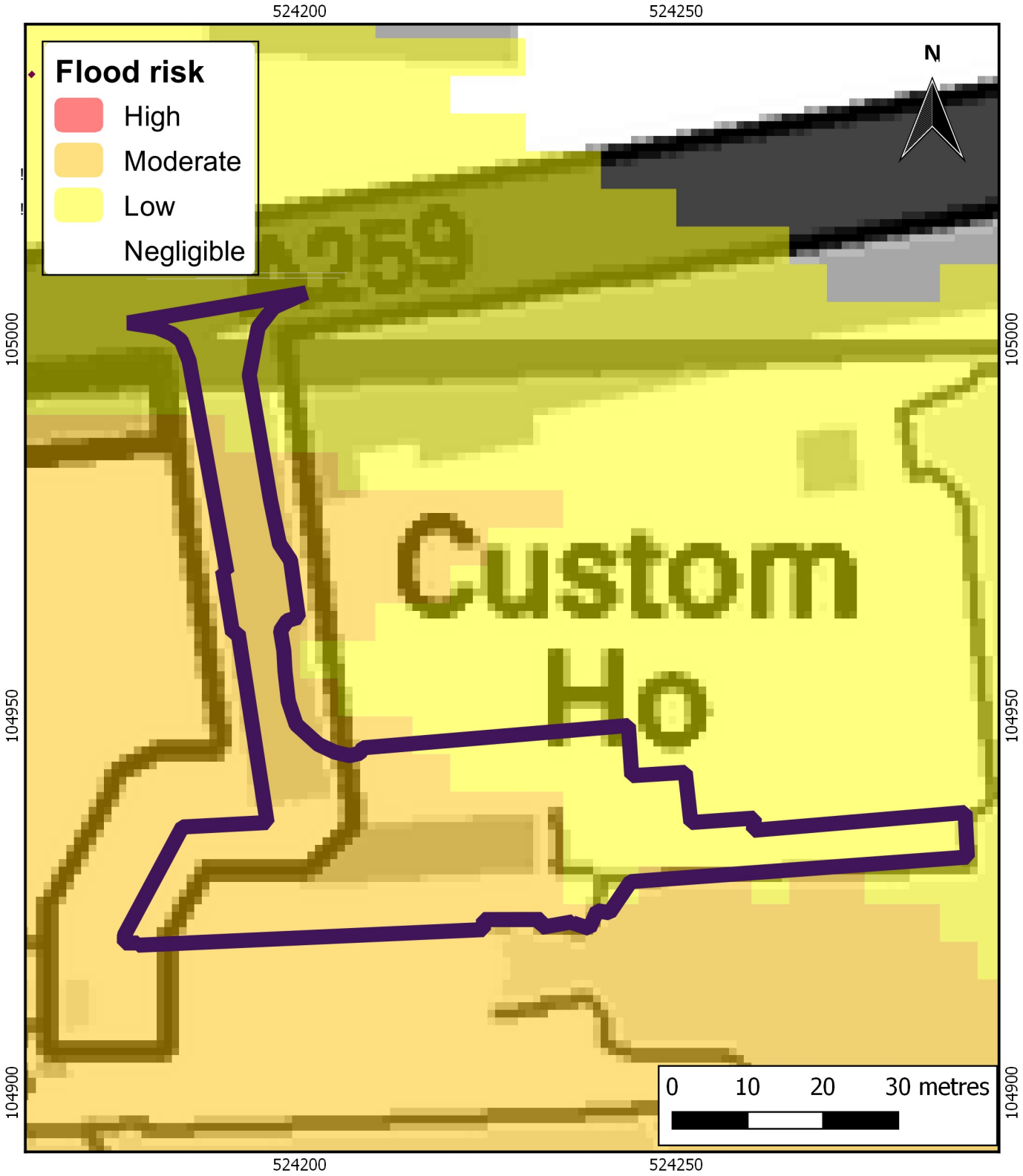

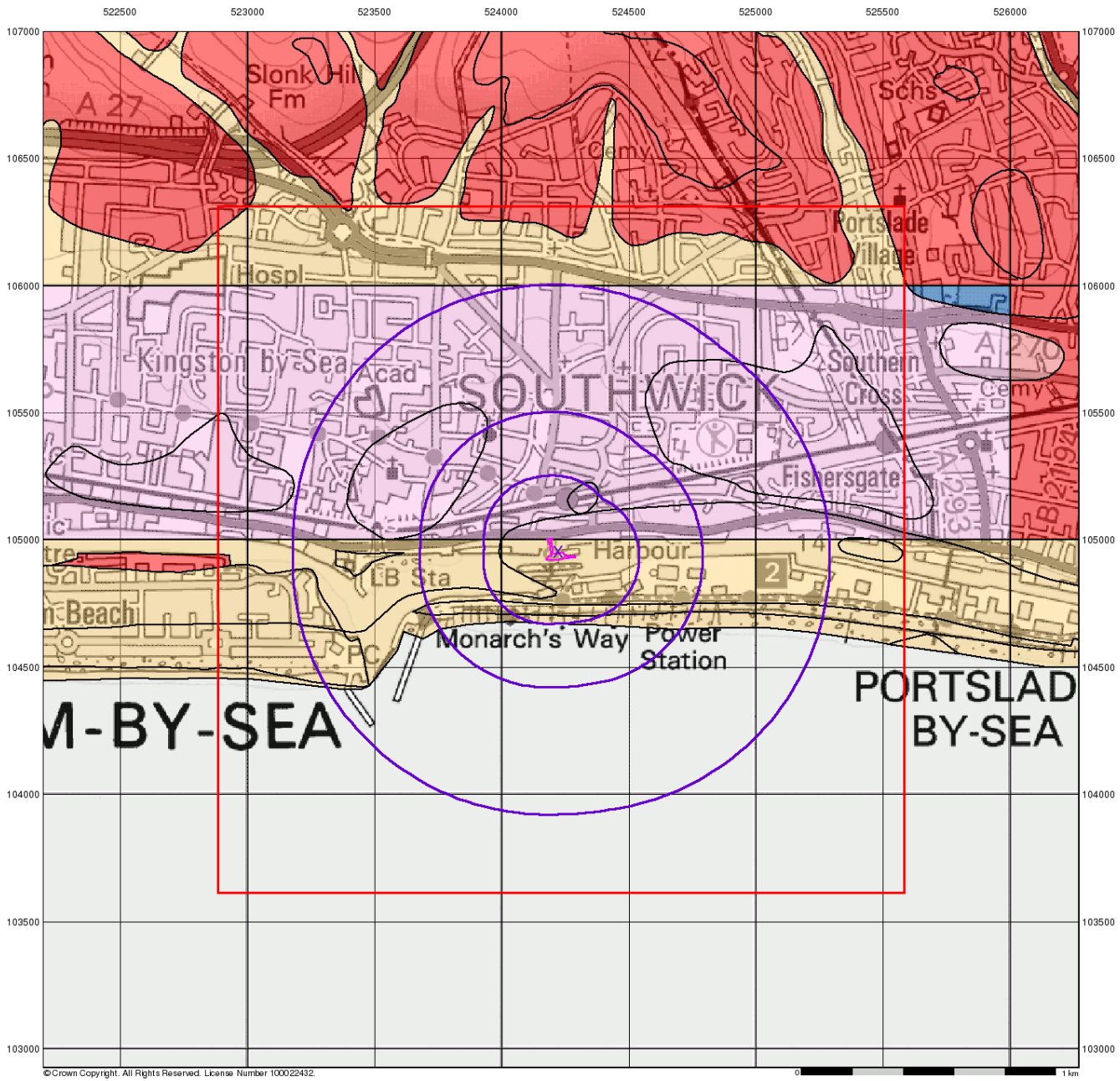

GeoSmart Information

Environmental Thinking

Groundwater Vulnerability

General

Specified Site | Specified Buffer(s) | Bearing Reference Point | Slice | Map ID

Agency and Hydrological

Bedrock Aquifers	Superficial Aquifers
High Vulnerability, Principal Aquifer	High Vulnerability, Principal Aquifer
High Vulnerability, Secondary Aquifer	High Vulnerability, Secondary Aquifer
Medium Vulnerability, Principal Aquifer	Medium Vulnerability, Principal Aquifer
Medium Vulnerability, Secondary Aquifer	Medium Vulnerability, Secondary Aquifer
Low Vulnerability, Principal Aquifer	Low Vulnerability, Principal Aquifer
Low Vulnerability, Secondary Aquifer	Low Vulnerability, Secondary Aquifer

Unproductive Aquifer

Soluble Rock

Site Sensitivity Context Map - Slice A

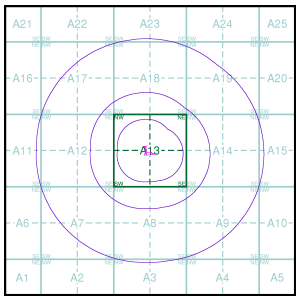

Order Details

Order Number:	252520112_1_1
Customer Ref:	66163.529
National Grid Reference:	524220, 104950
Slice:	A
Site Area (Ha):	0.23
Search Buffer (m):	1000

Site Details

Shoreham Dry Dock, Shoreham, BN42 4ED

Landmark INFORMATION GROUP

Tel: 0844 844 9952
Fax: 0844 844 9951
Web: www.envirocheck.co.uk

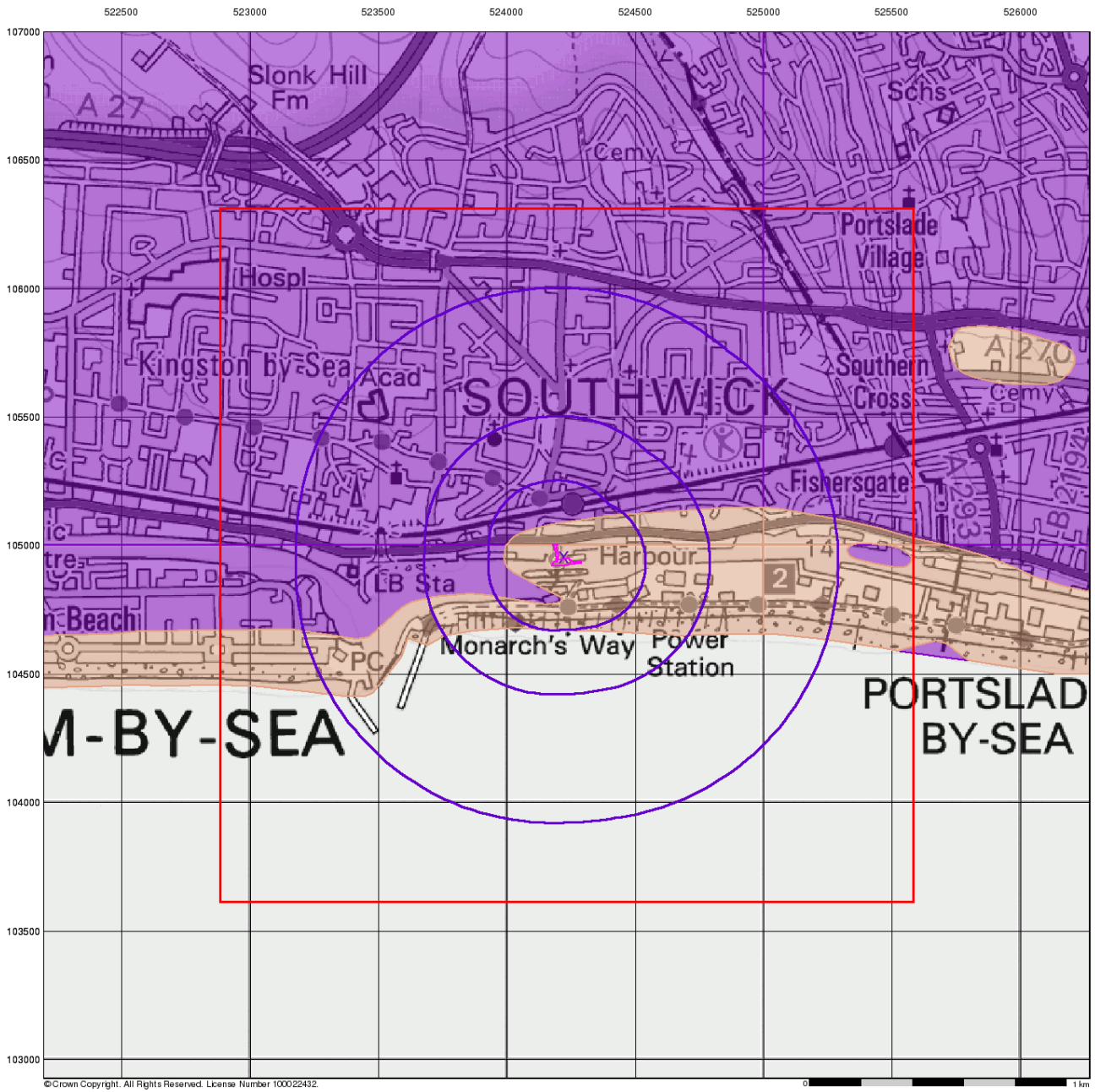

GeoSmart Information

Environmental Thinking

Bedrock Aquifer Designation

General

Specified Site | Specified Buffer(s) | Bearing Reference Point | Slice | Map ID

Agency and Hydrological

Geological Classes

- Principal Aquifer
- Secondary A Aquifer
- Secondary B Aquifer
- Secondary Undifferentiated
- Unproductive Strata
- Unknown
- Unknown (Lakes and Landslip)

Site Sensitivity Context Map - Slice A

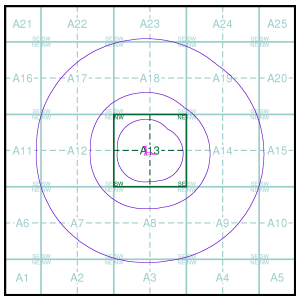

Order Details

Order Number:	252520112_1_1
Customer Ref:	66163.529
National Grid Reference:	524220, 104950
Slice:	A
Site Area (Ha):	0.23
Search Buffer (m):	1000

Site Details

Shoreham Dry Dock, Shoreham, BN42 4ED

Landmark INFORMATION GROUP

Tel: 0844 844 9952
Fax: 0844 844 9951
Web: www.envirocheck.co.uk

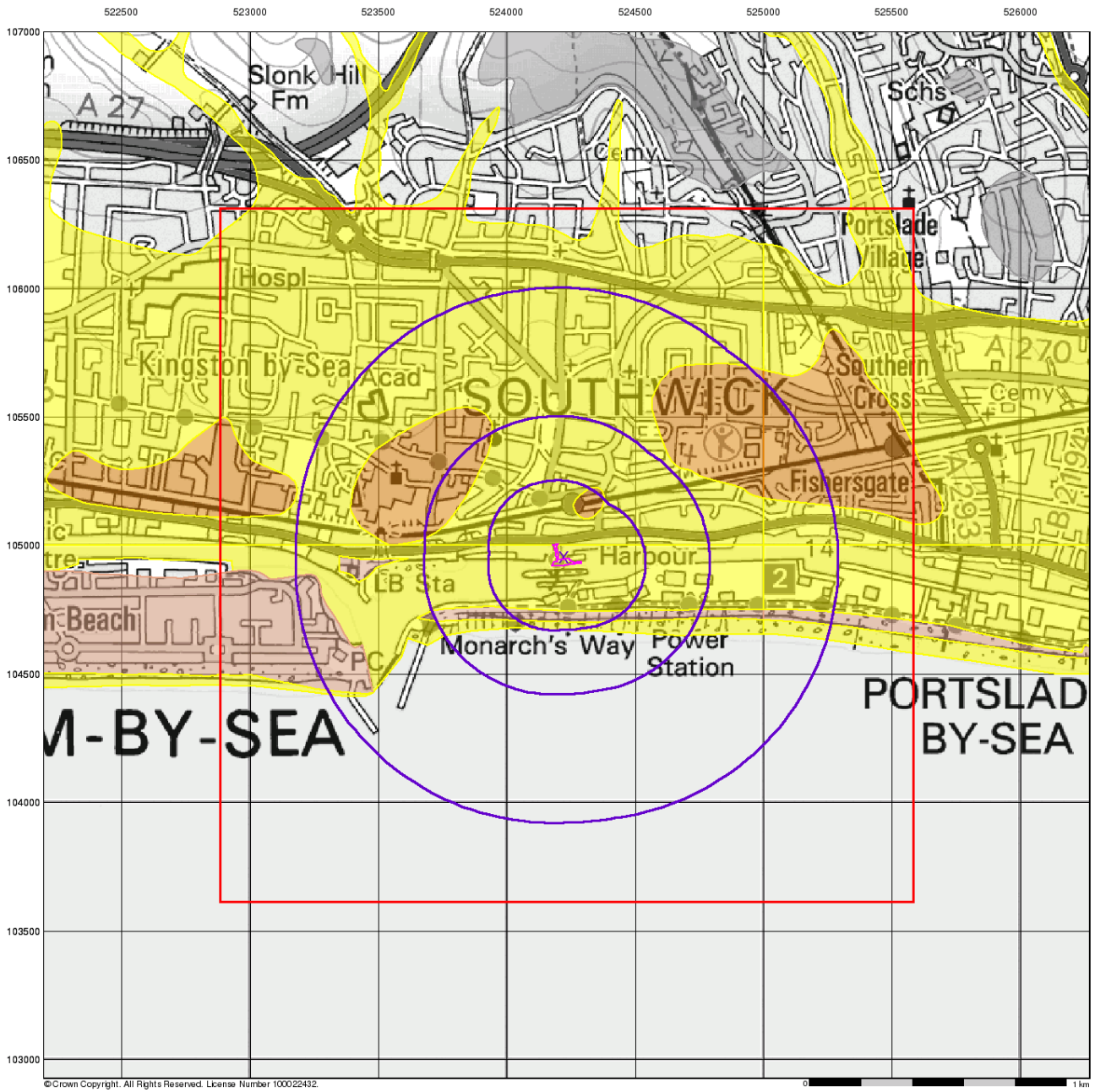

GeoSmart Information

Environmental Thinking

Superficial Aquifer Designation

General

Specified Site | Specified Buffer(s) | Bearing Reference Point | Slice | Map ID

Agency and Hydrological

Geological Classes

- Principal Aquifer
- Secondary A Aquifer
- Secondary B Aquifer
- Secondary Undifferentiated
- Unproductive Strata
- Unknown
- Unknown (Lakes and Landslip)

Site Sensitivity Context Map - Slice A

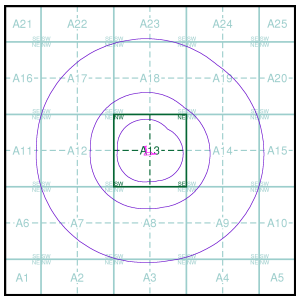

Order Details

Order Number:	252520112_1_1
Customer Ref:	66163.529
National Grid Reference:	524220, 104950
Slice:	A
Site Area (Ha):	0.23
Search Buffer (m):	1000

Site Details

Shoreham Dry Dock, Shoreham, BN42 4ED

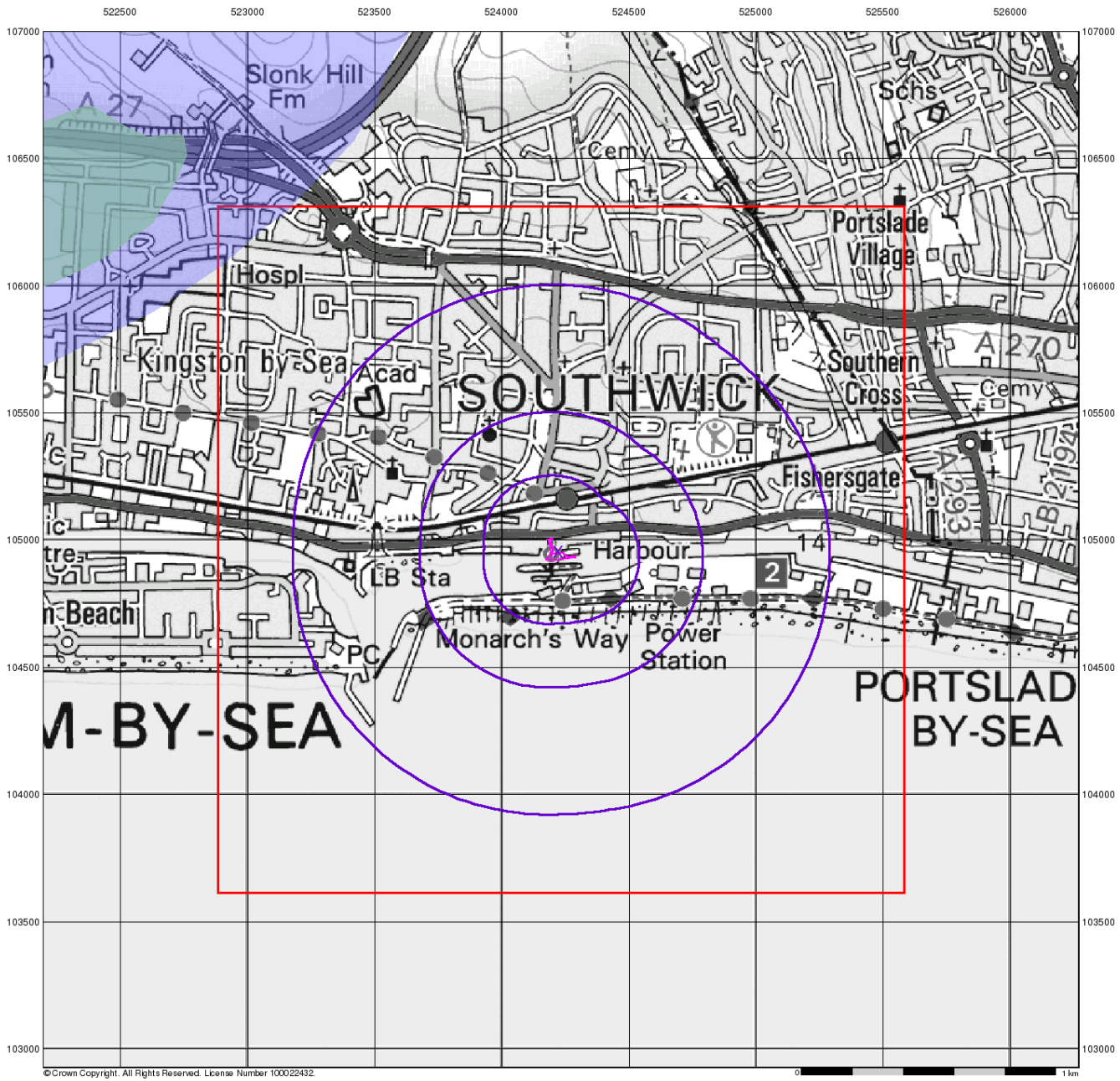

GeoSmart Information

Environmental Thinking

Source Protection Zones

General

Specified Site | Specified Buffer(s) | Bearing Reference Point

Slice | Map ID

Agency and Hydrological

- Inner zone (Zone 1)
- Inner zone - subsurface activity only (Zone 1c)
- Outer zone (Zone 2)
- Outer zone - subsurface activity only (Zone 2c)
- Total catchment (Zone 3)
- Total catchment - subsurface activity only (Zone 3c)
- Special interest (Zone 4)

Site Sensitivity Context Map - Slice A

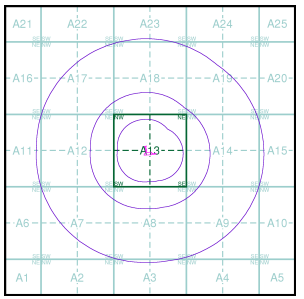

Order Details

Order Number:	252520112_1_1
Customer Ref:	66163.529
National Grid Reference:	524220, 104950
Slice:	A
Site Area (Ha):	0.23
Search Buffer (m):	1000

Site Details

Shoreham Dry Dock, Shoreham, BN42 4ED

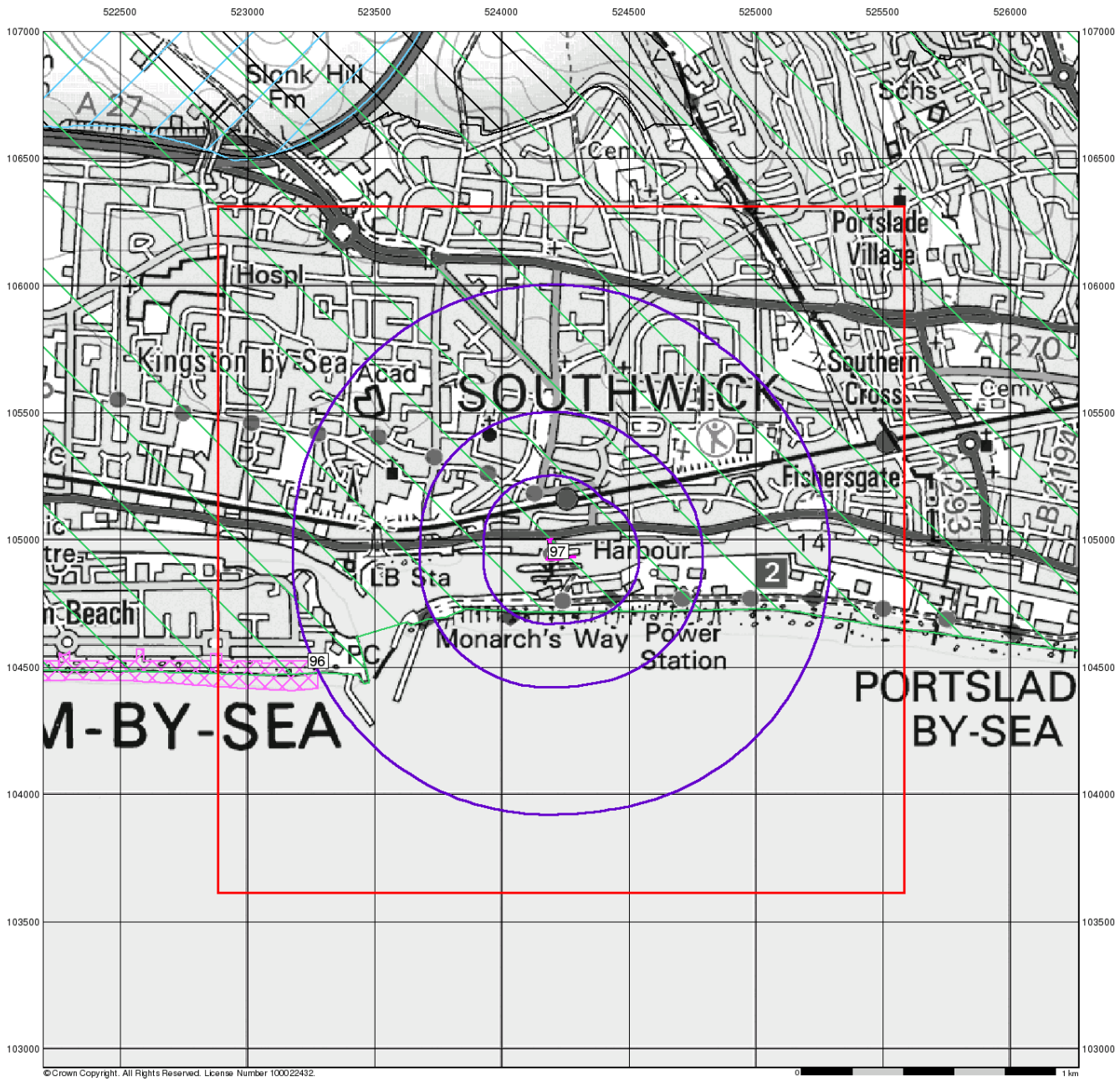

GeoSmart Information

Environmental Thinking

Sensitive Land Uses

General

Specified Site | Specified Buffer(s) | Bearing Reference Point

Slice | Map ID

Sensitive Land Uses

- Ancient Woodland
- Area of Adopted Green Belt
- Area of Unadopted Green Belt
- Area of Outstanding Natural Beauty
- Environmentally Sensitive Area
- Forest Park
- Local Nature Reserve
- Marine Nature Reserve
- National Nature Reserve
- National Park
- Nitrate Sensitive Area
- Nitrate Vulnerable Zone
- Ramsar Site
- Site of Special Scientific Interest
- Special Area of Conservation
- Special Protection Area
- World Heritage Sites

Site Sensitivity Context Map - Slice A

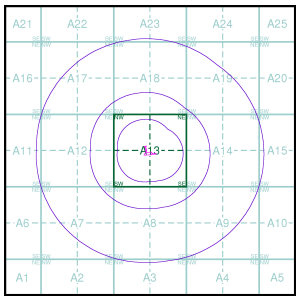

Order Details

Order Number:	252520112_1_1
Customer Ref:	66163.529
National Grid Reference:	524220, 104950
Slice:	A
Site Area (Ha):	0.23
Search Buffer (m):	1000

Site Details

Shoreham Dry Dock, Shoreham, BN42 4ED

Landmark INFORMATION GROUP

Tel: 0844 844 9952
Fax: 0844 844 9951
Web: www.envirocheck.co.uk

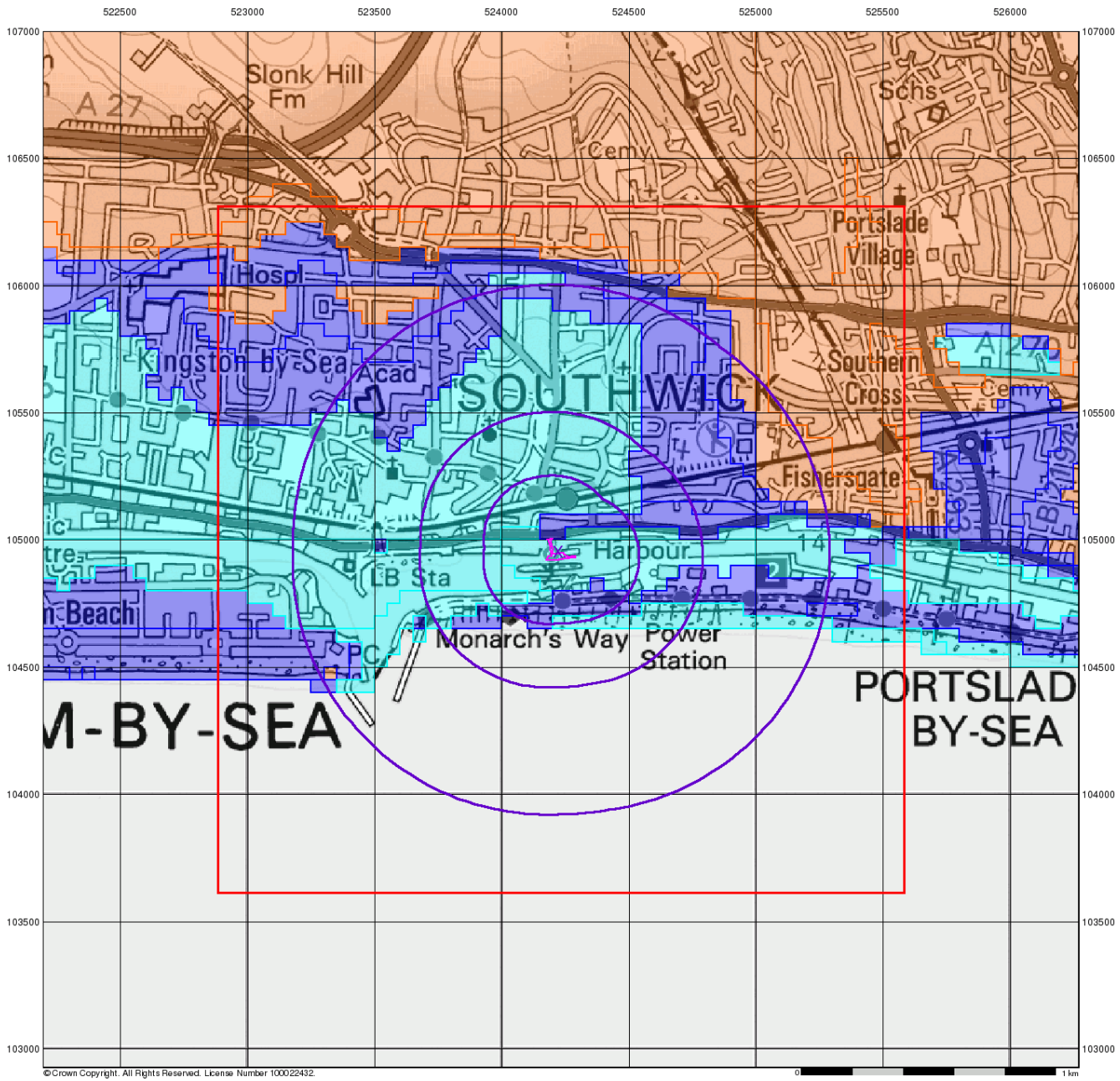

GeoSmart Information

Environmental Thinking

BGS Flood GFS Data

General

Specified Site | Specified Buffer(s) | Bearing Reference Point | Slice

Agency and Hydrological (Flood)

- Limited Potential for Groundwater Flooding to Occur
- Potential for Groundwater Flooding of Property Situated Below Ground Level
- Potential for Groundwater Flooding to Occur at Surface

Site Sensitivity Context Map - Slice A

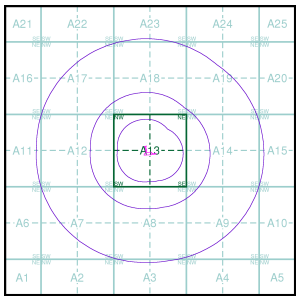

Order Details

Order Number:	252520112_1_1
Customer Ref:	66163.529
National Grid Reference:	524220, 104950
Slice:	A
Site Area (Ha):	0.23
Search Buffer (m):	1000

Site Details

Shoreham Dry Dock, Shoreham, BN42 4ED

Landmark INFORMATION GROUP

Tel: 0844 844 9952
Fax: 0844 844 9951
Web: www.envirocheck.co.uk

Geology 1:50,000 Maps Legends

Artificial Ground and Landslip

Map Colour	Lex Code	Rock Name	Rock Type	Min and Max Age
	MGR	Made Ground (Undivided)	Artificial Deposit	Not Supplied - Holocene

Superficial Geology

Map Colour	Lex Code	Rock Name	Rock Type	Min and Max Age
	BTFU	Beach and Tidal Flat Deposits (Undifferentiated)	Clay, Silt, Sand and Gravel	Not Supplied - Quaternary
	HEAD	Head	Clay, Silt, Sand and Gravel	Not Supplied - Quaternary
	RTDU	River Terrace Deposits (Undifferentiated)	Sand, Silt and Clay	Not Supplied - Quaternary
	STOB	Storm Beach Deposits	Gravel	Not Supplied - Quaternary
	CWF	Clay-with-flints Formation	Clay, Silt, Sand and Gravel	Not Supplied - MIOCENE

Bedrock and Faults

Map Colour	Lex Code	Rock Name	Rock Type	Min and Max Age
	LMBE	Lambeth Group	Clay, Silt and Sand	Not Supplied - Thanetian
	TACH	Tarrant Chalk Member	Chalk	Not Supplied - Campanian
	SPCH	Spetisbury Chalk Member	Chalk	Not Supplied - Campanian
	NCK	Newhaven Chalk Formation	Chalk	Not Supplied - Santonian

GeoSmart Information

Environmental Thinking

Geology 1:50,000 Maps

This report contains geological map extracts taken from the BGS Digital Geological map of Great Britain at 1:50,000 scale and is designed for users carrying out preliminary site assessments who require geological maps for the area around the site. This mapping may be more up to date than previously published paper maps.
The various geological layers - artificial and landslip deposits, superficial geology and solid (bedrock) geology are displayed in separate maps, but superimposed on the final 'Combined Surface Geology' map. All map legends feature on this page. Not all layers have complete nationwide coverage, so availability of data for relevant map sheets is indicated below.

Geology 1:50,000 Maps Coverage

Map ID:	**1**
Map Sheet No:	**318**
Map Name:	**Brighton and W**
Map Date:	**2006**
Bedrock Geology:	**Available**
Superficial Geology:	**Available**
Artificial Geology:	**Available**
Faults:	**Not Supplied**
Landslip:	**Available**
Rock Segments:	**Not Supplied**

Geology 1:50,000 Maps - Slice A

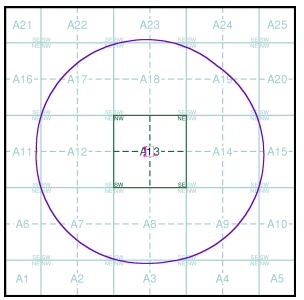

Order Details:

Order Number:	252520112_1_1
Customer Reference:	66163.529
National Grid Reference:	524220, 104950
Slice:	A
Site Area (Ha):	0.23
Search Buffer (m):	1000

Site Details:

Shoreham Dry Dock, Shoreham, BN42 4ED