

west elevation



north elevation

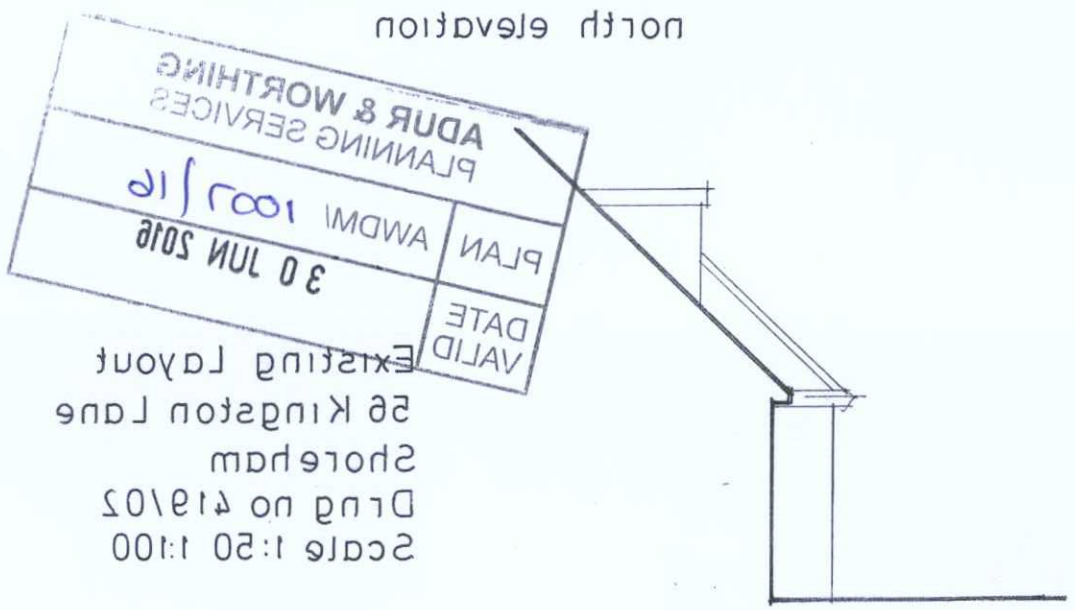

south elevation

ADUR & WORTHING
PLANNING SERVICES

PLAN	AWDM/1007/16
DATE VALID	30 JUN 2016

Existing layout
56 Kingston Lane
Shoreham
Drng no 419/02
Scale 1:50 1:100

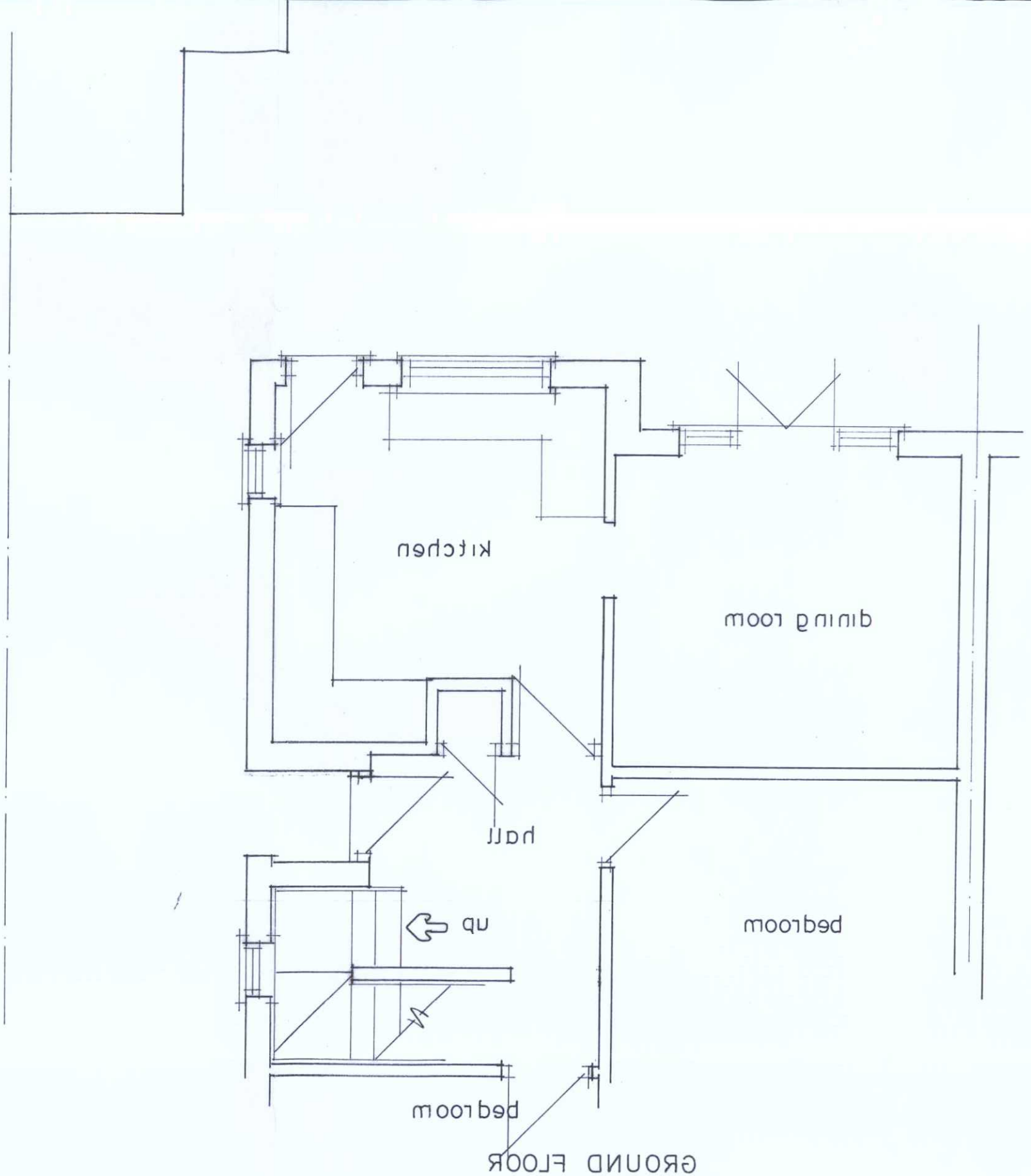

GROUND FLOOR



Scale bar
1:50 0
1:100 0

A3