

Existing Block Plan 1:500

0 1 2 3 4 5 10 15 20 25
Metres 1:500 Scale Bar



Ordnance Survey, (c) Crown Copyright 2023. All rights reserved. Licence number 100022432

Existing Location Plan 1:1250

0 5 10 20 30 40 50
Metres 1:1250 Scale Bar

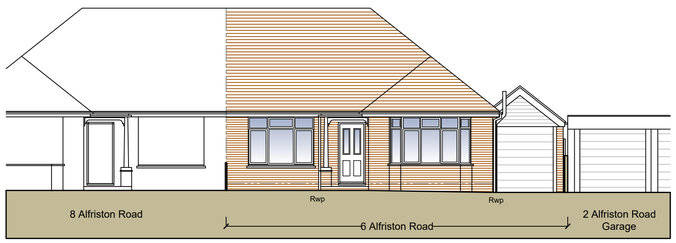

Existing West (Front) Elevation 1:100

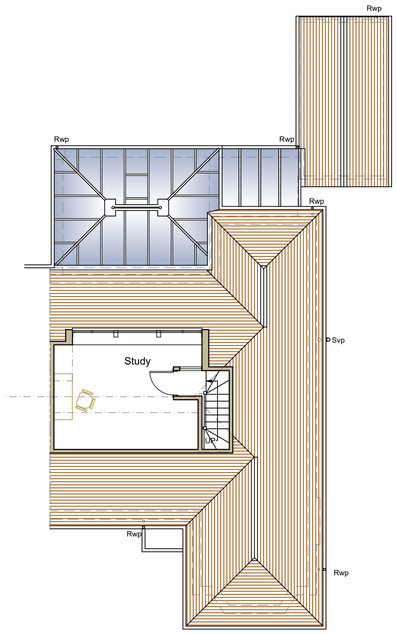

Existing First Floor / Roof Plan 1:100

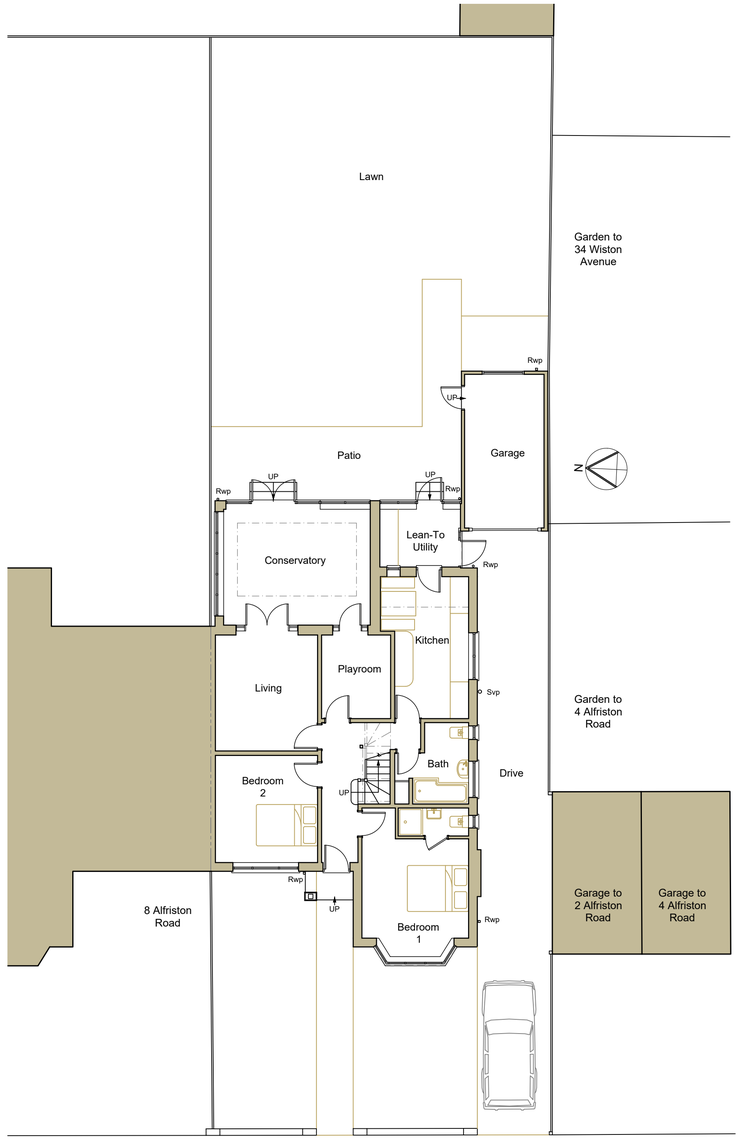

Existing Ground Floor / Site Plan 1:100

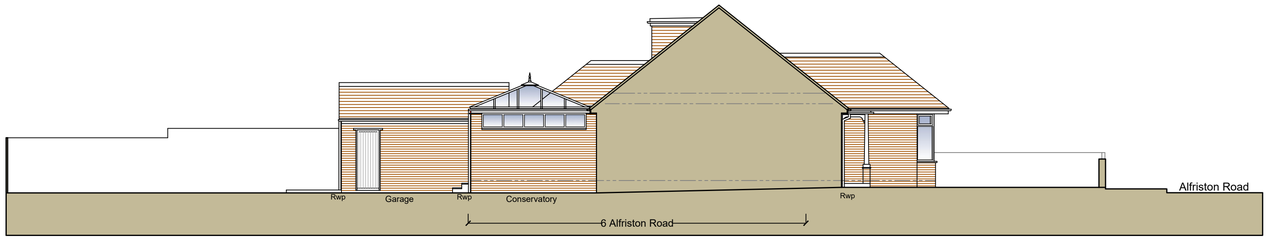

Existing North (Side) Elevation / Section 1:100

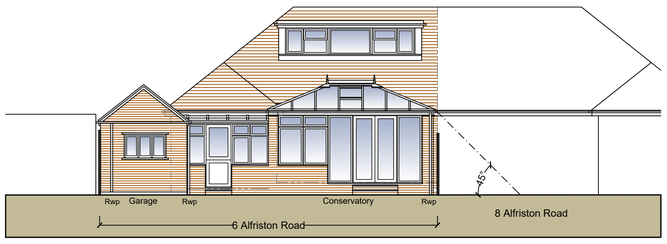

Existing East (Rear) Elevation 1:100

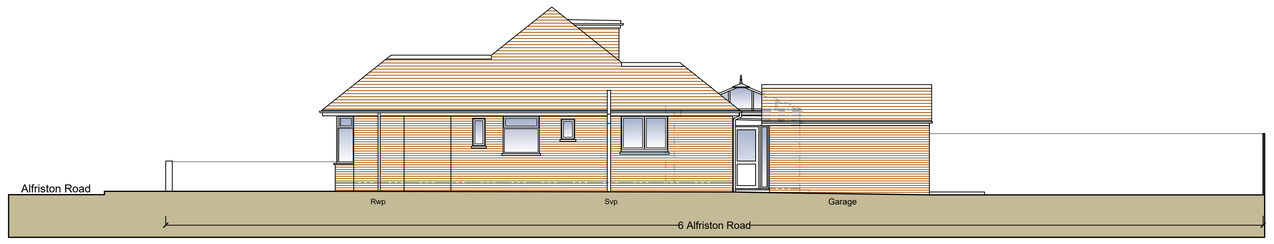

Existing South (Side) Elevation 1:100

The contractor is responsible for setting out and must check all levels and dimensions prior to work being put in hand.

This drawing may be scaled for planning purposes only. For construction purposes only written dimensions are to be taken in respect of this project.

Rev Date Comment

Key:-

- Indicates existing walls.
- Indicates new / infill masonry walls.
- Indicates new studwork walls.
- Indicates line of walls to be removed.
- Indicates line of structure over.
- Indicates line of structure under.

Schedule Of Existing Materials:-

Roof - Tiled pitched roof to bungalow & garage, glazed roof to conservatory & lean-to.

Walls - Facing brickwork walls.

Doors & Windows - White finish.

Rainwater Goods - Finished black.

0 1 2 3 4 5 6 7 8 9 10
Metres 1:100 Scale Bar

J H Pfeiffer
BA Hons Dip Arch
Architecture & Design

76 Brougham Road
Worthing, West Sussex, BN11 2NU
Tel: 07776 253076
E-mail: heidipfeiffer@hotmail.com

Project:-
Demolition of Existing Conservatory, Lean-To & Garage. Proposed New Single-Storey Rear / Side Extension at 6 Alfriston Road, Worthing.

Client:-
Mr & Mrs Lisher

Address:-
6 Alfriston Road, Worthing, West Sussex, BN14 7QU.

Drawing Title:-
Existing Location Plan, Block Plan, Plans & Elevations

Scale:-
1:1250 / 1:500 / 1:100 @ A1

Date:-
Aug 2023

Drawing No:-
1476 / EX01

Rev:-