

Proposed Block Plan 1:500

0 1 2 3 4 5 10 15 20 25
Metres 1:500 Scale Bar

N



Ordnance Survey, (c) Crown Copyright 2023. All rights reserved. Licence number 100022432

Proposed Location Plan 1:1250

0 5 10 20 30 40 50
Metres 1:1250 Scale Bar

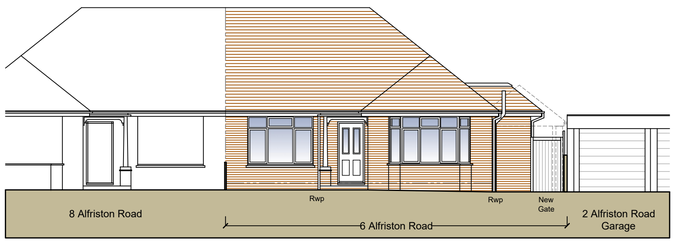

Proposed West (Front) Elevation 1:100

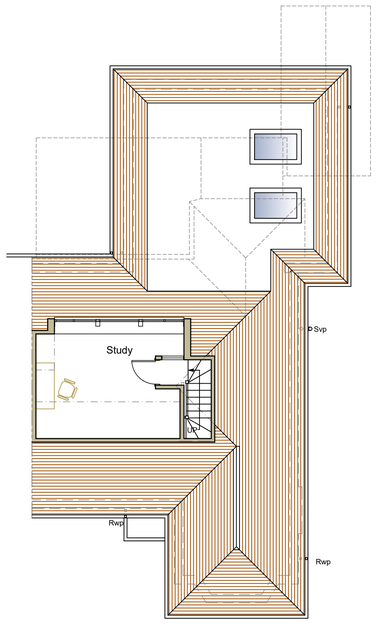

Proposed First Floor / Roof Plan 1:100

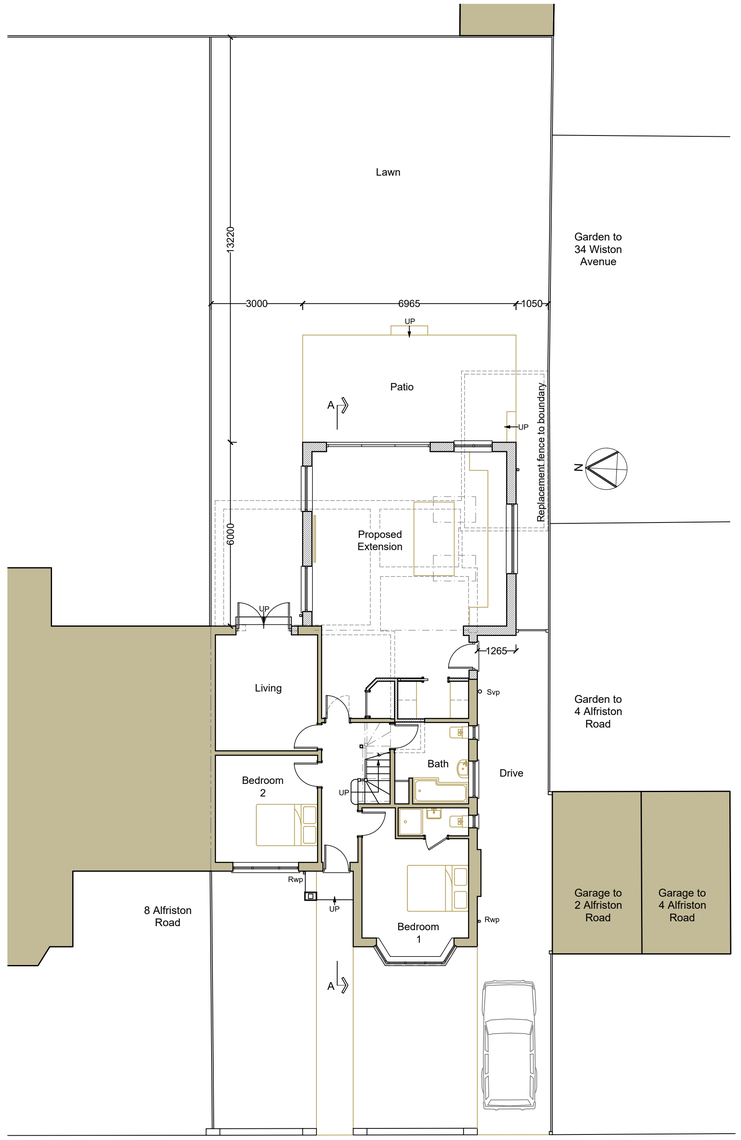

Proposed Ground Floor / Site Plan 1:100

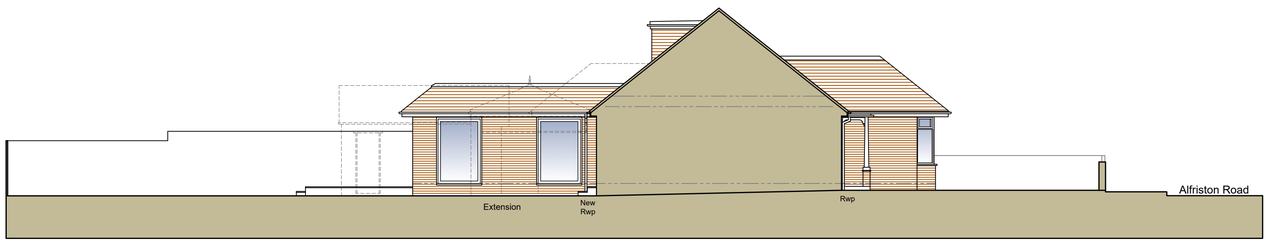

Proposed North (Side) Elevation / Section 1:100

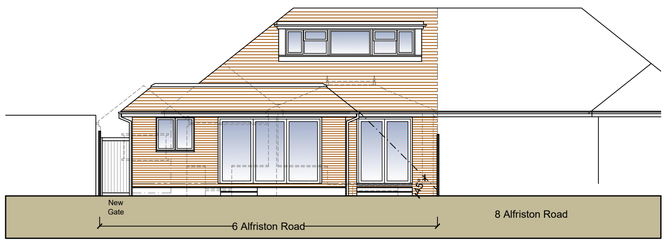

Proposed East (Rear) Elevation 1:100

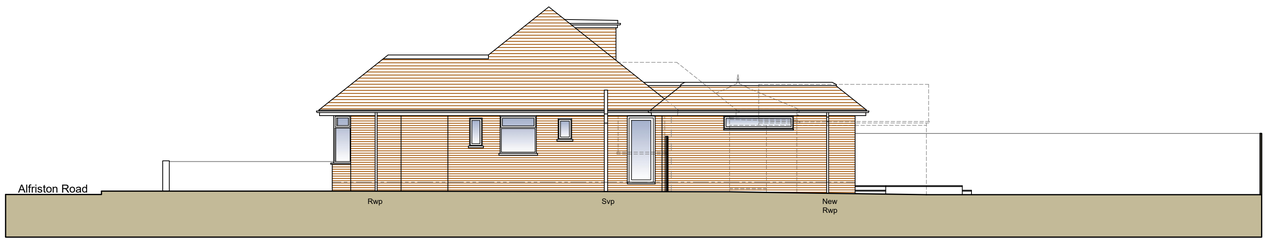

Proposed South (Side) Elevation 1:100

The contractor is responsible for setting out and must check all levels and dimensions prior to work being put in hand.

This drawing may be scaled for planning purposes only. For construction purposes only written dimensions are to be taken in respect of this project.

Rev Date Comment

Key:-

- Indicates existing walls.
- Indicates new / infill masonry walls.
- Indicates new studwork walls.
- Indicates line of walls to be removed.
- Indicates line of structure over.
- Indicates line of structure under.

Schedule Of Proposed Materials:-

Roof - Tiled perimeter pitched roof to match existing bungalow with flat roof behind.

Walls - Facing brickwork walls to match existing.

Doors & Windows - White finish to match existing.

Rainwater Goods - Finished black to match existing.

0 1 2 3 4 5 6 7 8 9 10
Metres 1:100 Scale Bar

J H Pfeiffer
BA Hons Dip Arch
Architecture & Design

76 Brougham Road
Worthing, West Sussex, BN11 2NU
Tel: 07776 253076
E-mail: heidipfeiffer@hotmail.com

Project:-
Demolition of Existing Conservatory, Lean-To & Garage. Proposed New Single-Storey Rear / Side Extension at 6 Alfriston Road, Worthing.

Client:-
Mr & Mrs Lisher

Address:-
6 Alfriston Road, Worthing,
West Sussex, BN14 7QU.

Drawing Title:-
Proposed Location Plan, Block Plan, Plans & Elevations

Scale:-
1:1250 / 1:500 / 1:100 @ A1

Date:-
Aug 2023

Drawing No:-
1476 / PL01

Rev:-