ADUR & WORTHING PLANNING SERVICES
PLAN AWDM/0030/16
DATE VALID 12 JAN 2016

1:100 0 10m
Scale bar
1:50 0 10m

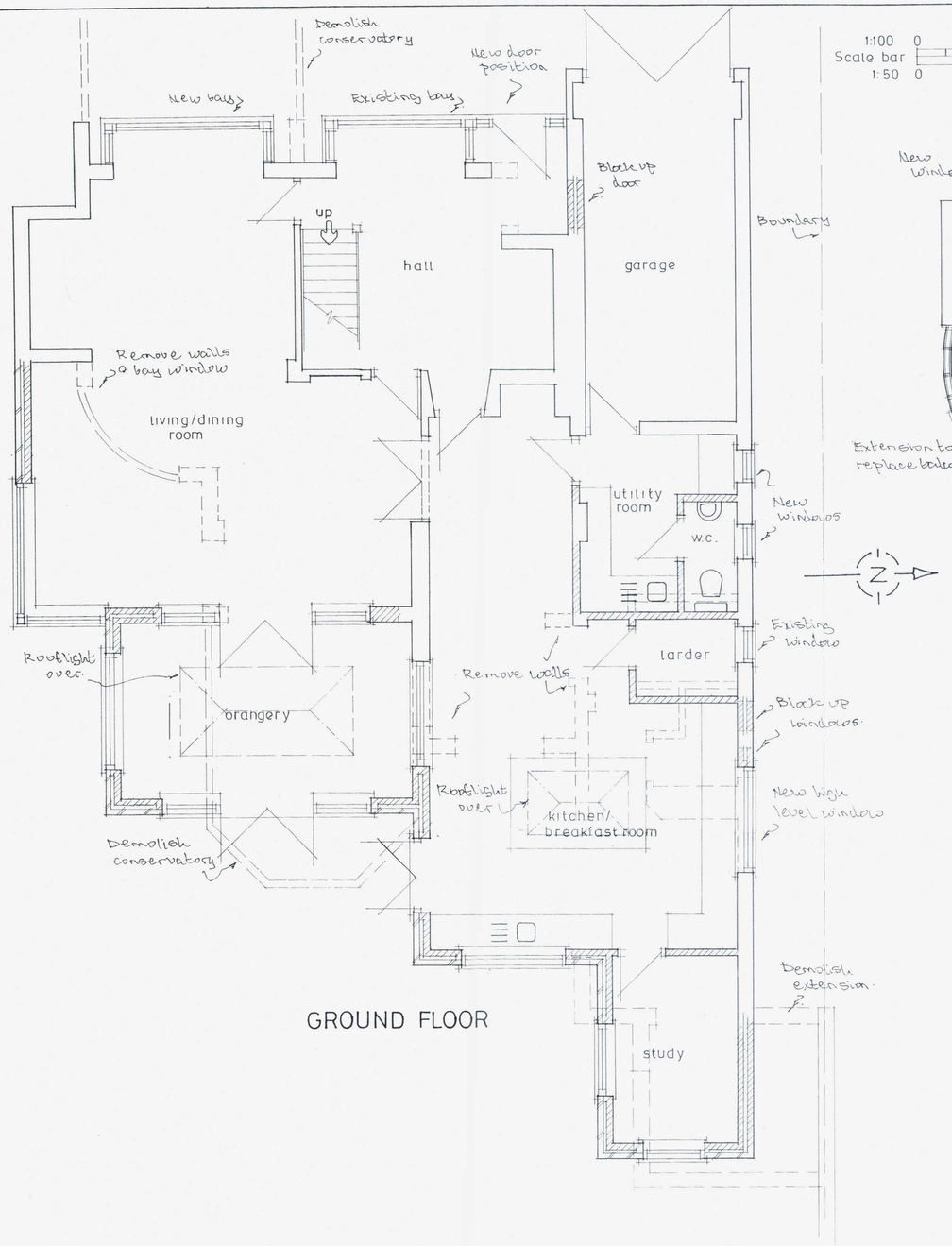

GROUND FLOOR

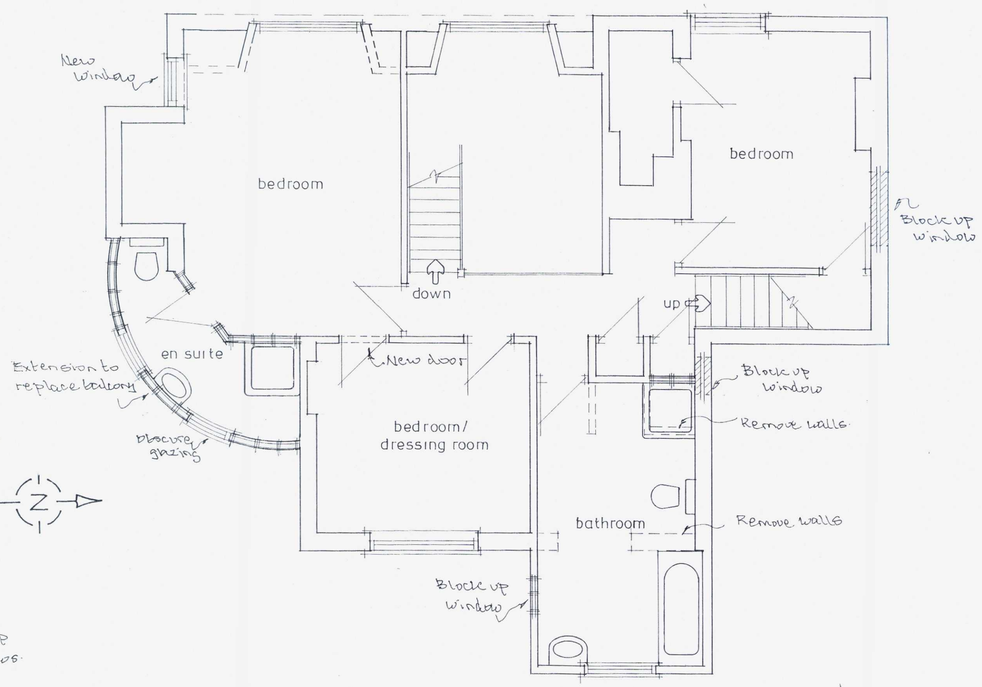

FIRST FLOOR



Block Plan 1:500
0 10m

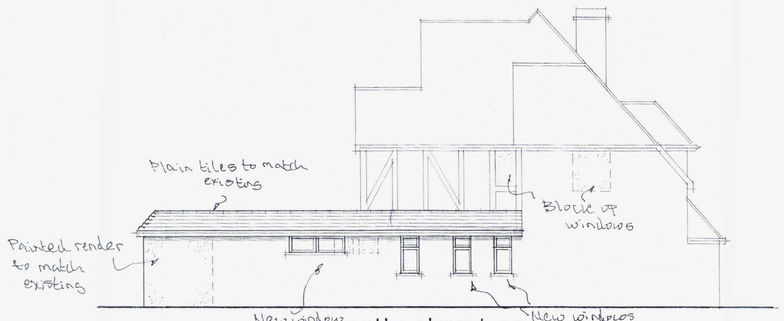

north elevation



east elevation



west elevation

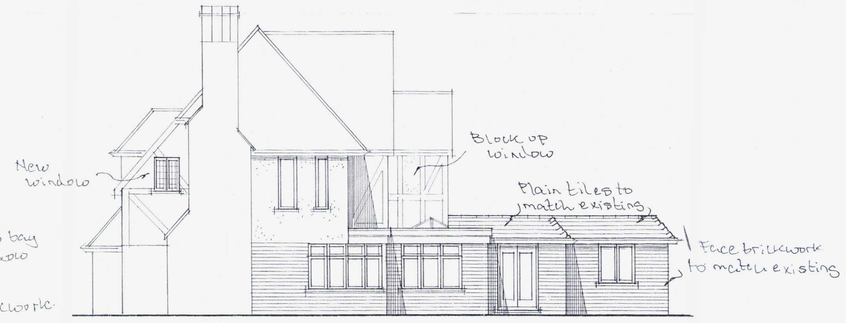

south elevation

A		
	Date	Revisions

© copyright



Site Plan 1:1250
0 10 20m

Client
Mr& Mrs D. Heasman

Job Title
Proposed Extensions

Drawing Title
10 Mill Hill
Shoreham

Scale 1:50 1:100

Date | Drawn by

Drg No. 455/01 | Rev.

841 x 594mm A1