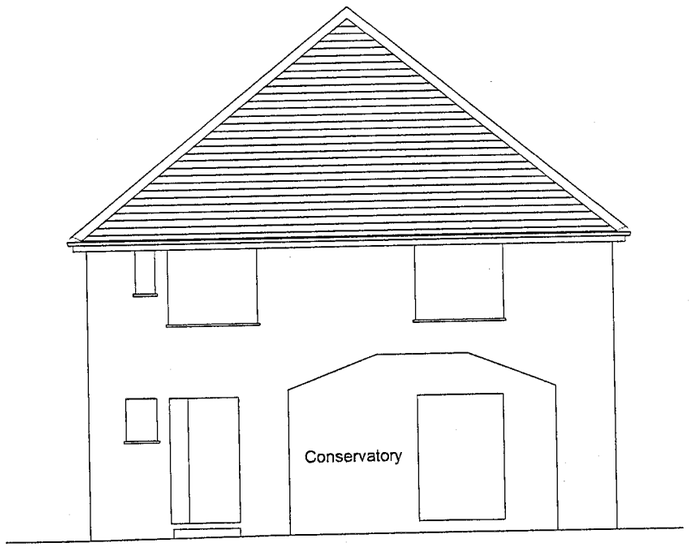

North Elevation

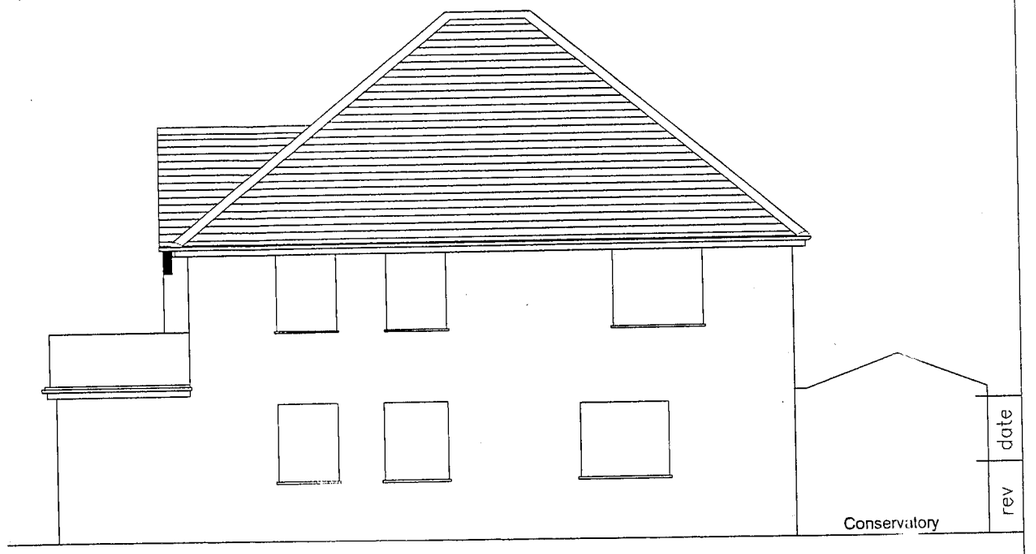

East Elevation

Datum 8.00m

AL05A

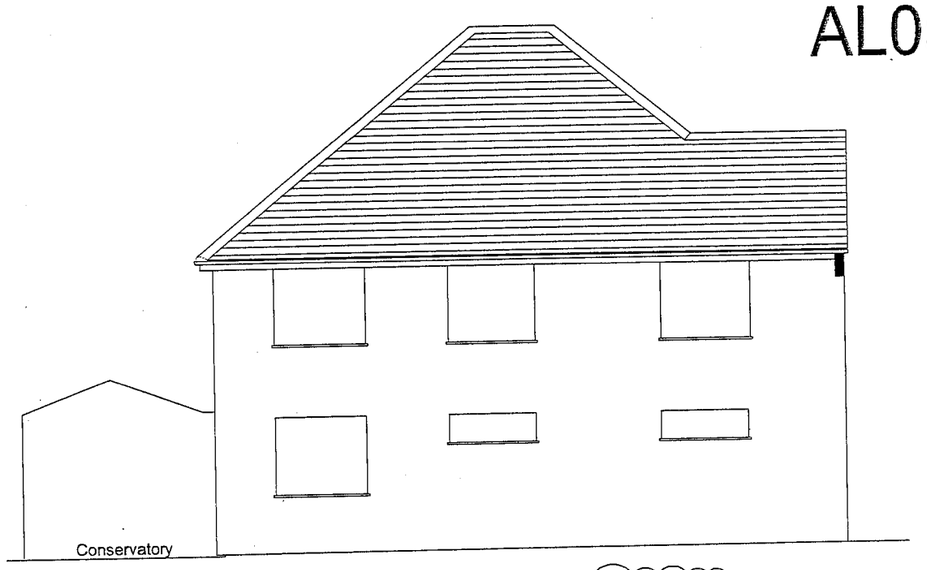

West Elevation

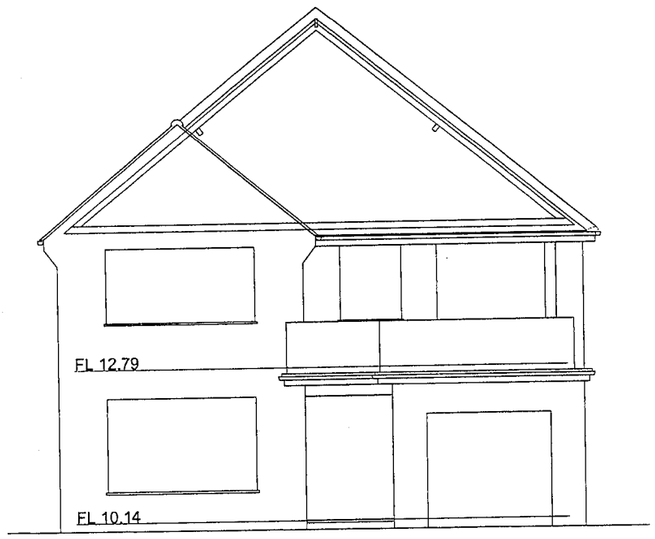

South Elevation

ADUR DISTRICT COUNCIL
PLANNING DIVISION

PLAN No. Ad/0223/09

DATE 19 JUN 2009

Amendments to roofline on plans

scale	amendment	drawing
1:100	Computer filename	ELEVS AS EXISTING
date		PROPOSED
JUN09		39 KINGS WALK
job no	drwg no	SHOREHAM BY SEA
0902	AL05A	BN43 5LG

DRAWINGS ARE NOT TO BE SCALED
WORK ONLY TO FIGURED DIMENSIONS
IF IN DOUBT - ALWAYS ASK

COPYRIGHT IN THIS DRAWING BELONGS TO AND IS VESTED IN MEZZO DESIGN LTD AND MAY NOT BE REPRODUCED OR DISTRIBUTED IN ANY WAY OR FOR ANY PURPOSE WITHOUT THEIR WRITTEN CONSENT. ANY PERSON, FIRM OR COMPANY UNLAWFULLY REPRODUCING OR DISTRIBUTING THIS DRAWING OR IN ANY WAY INFRINGING THE COPYRIGHT THEREIN WILL BE PROSECUTED.

MEZZO DESIGN LTD
CLOCKTOWER STUDIO
PO BOX 2049 STEYNING
WEST SUSSEX BN44 3XL
MEZZO.DESIGN@BTINTERNET.COM
TEL 07941 470167

AMENDED AS REGISTRATION COMMENTS

AL05A