All work to comply with building regulations and planning consent.
Workmanship and materials to comply with British standards and code of practice.
Scaled dimensions are approximate, take exact dimensions from site.
This drawing was prepared for local authority approval and not as a working drawing.
LOCAL AUTHORITY MAY SCALE THE DRAWING
Any deviation from the drawing to be agreed with the local authority.
Any queries to be agreed prior to construction.
See separate details for Structural engineers calculations.

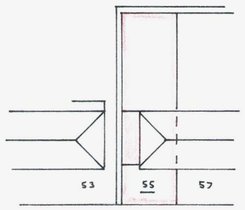

BLOCK PLAN 1:500 AT A1

FRONT ELEVATION 1:50 AT A1

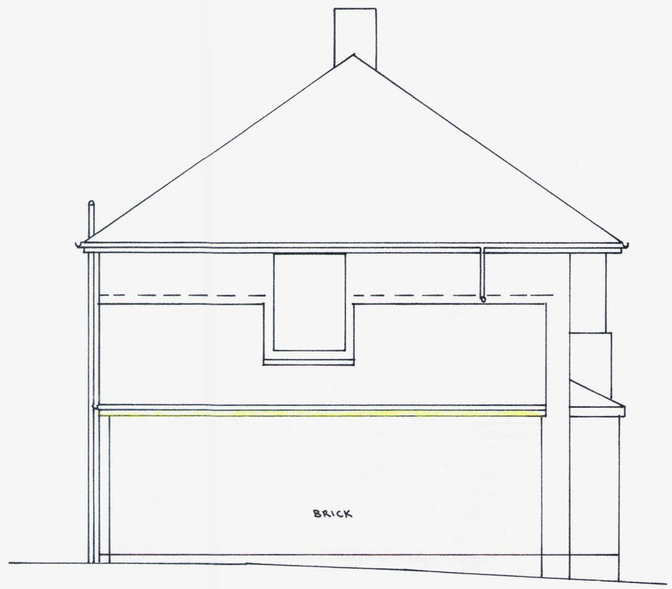

SIDE ELEVATION FROM 53 1:50 AT A1

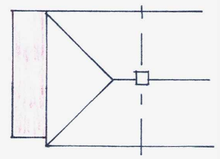

ROOF PLAN 1:200 AT A1

REAR ELEVATION 1:50 AT A1

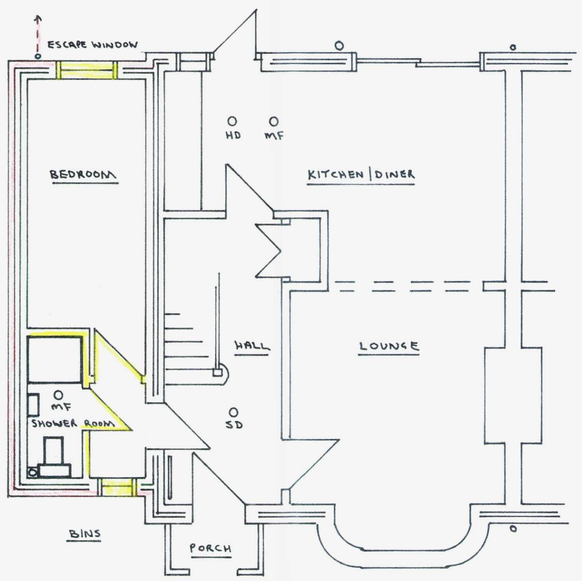

GROUND FLOOR PLAN 1:50 AT A1

53



ADUR & WORTHING
PLANNING SERVICES
PLAN AWDM/0406/15
DATE VALID 26 MAR 2015

Tony Standing Designs
Drawing for Domestic Extensions

Title	PROPOSED SIDE EXTENSION AT 55 OLD SHOREHAM ROAD, SOUTHWICK BN42 4RD				
Client	MR. L. BIDWELL				
Drawn By: Date	T.S. MARCH 2015	Drawing Revision	C777-1	Scale	AS SHOWN

Mr A J G Standing
39 Hills Road,
Steyning BN44 3QG
Phone:
01903 814151 / 07595 277995 [redacted]

Sheet Size A1