ADDITIONAL

ADUR & WORTHING PLANNING SERVICES
PLAN AWDM/ 1902/17
DATE VALID 4.1.18

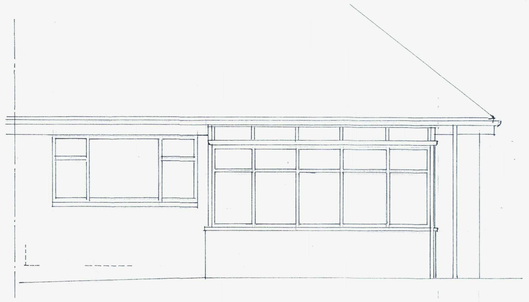

REAR ELEVATION

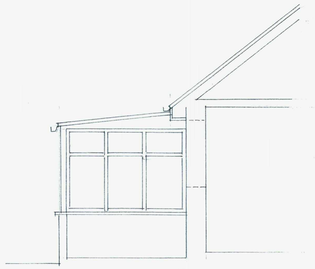

SECTION A—A

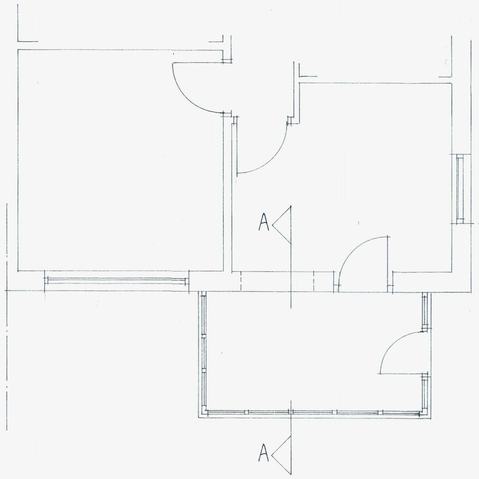

[PART] GROUND FLOOR PLAN



scale bar @ A2

DWG. No.1.

14 GREENOAKS
NORTH LANCING

SURVEY OF EXISTING

DRAWN BY:
ALAN R. WOOD
75 WESTBOURNE STREET
HOVE BN3 5PF tel: 01273 770602

SCALE: 1:50

DATED: JAN. 2018