DRAWING ISSUE NOTE:

- For the purpose of submission to Local Authority for the approval of Planning Consent
- This drawing is to be read in conjunction with all other relevant drawings & details in this package
- Dimensions are in millimetres unless otherwise stated
- Do not use for construction
- Should any third party use these drawings for the purpose of construction, it shall be entirely at their own risk.

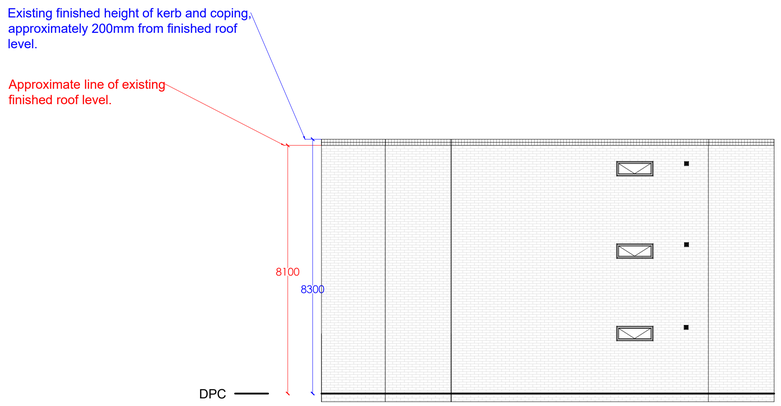

East Elevation

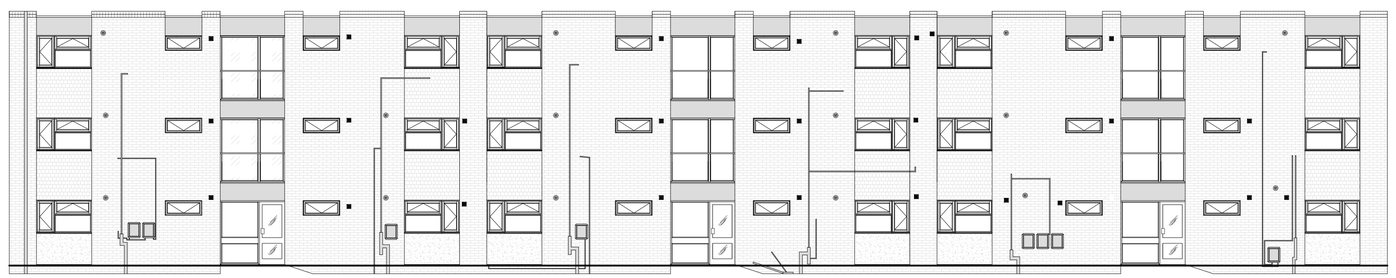

North Elevation

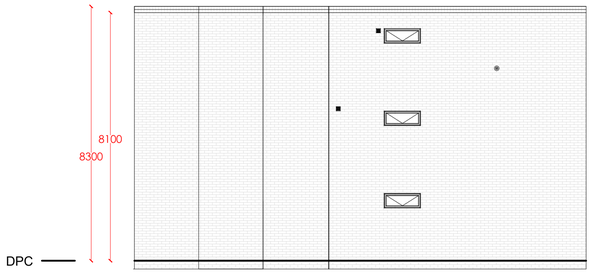

West Elevation

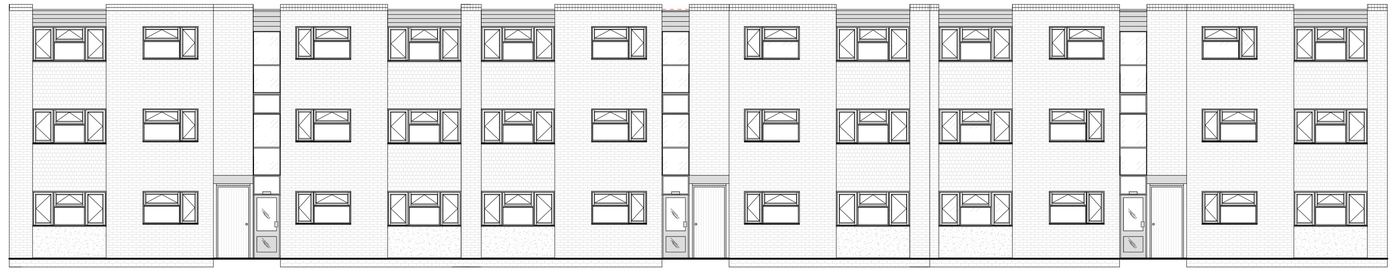

South Elevation

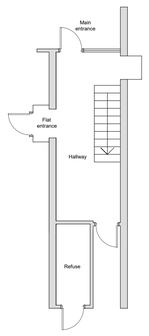

GF Communal Area

Building Footprint

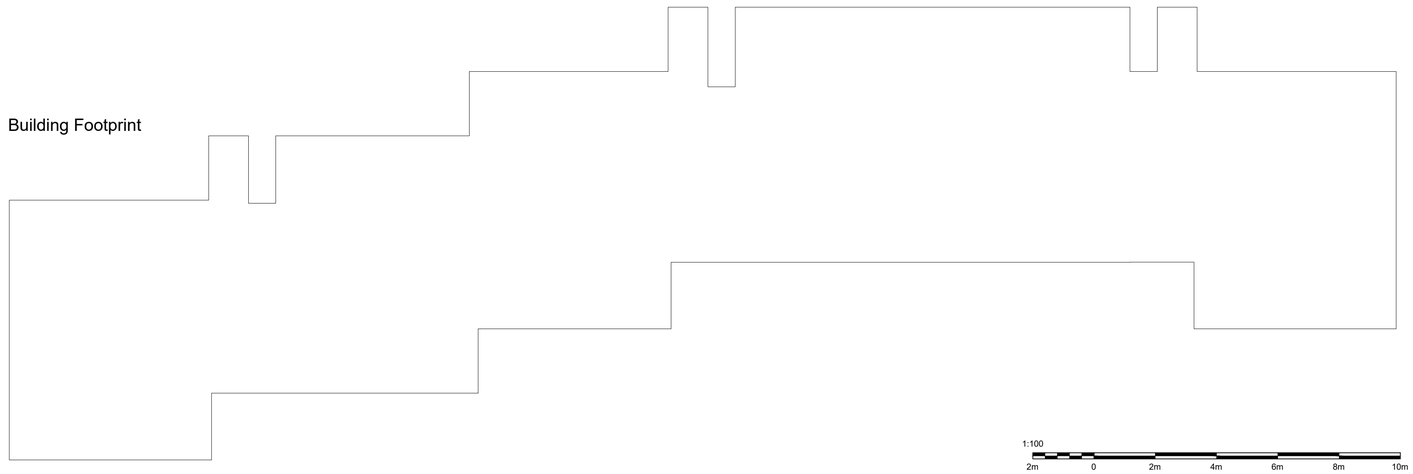

1:100

2m 0 2m 4m 6m 8m 10m

GDS Chartered Surveyors
East Barn, Furnace Farm, Furnace Lane
Lamberhurst, Kent TN3 8LE

T. 01892 538 700 E. mail@gdsltd.co.uk
www.gdsltd.co.uk

Project: Meadow Road

Drawing: Existing Floor Plan and Elevations

Revisions:

Client: Worthing Homes

Scale: 1:100@A1

Date: Aug 24 | Drawn By: -JH- | Checked By: CM

Issue: FOR PLANNING

Drawing No: 2221 102 | Revision: A

© COPYRIGHT 2017
GDS Chartered Surveyors. All rights reserved.