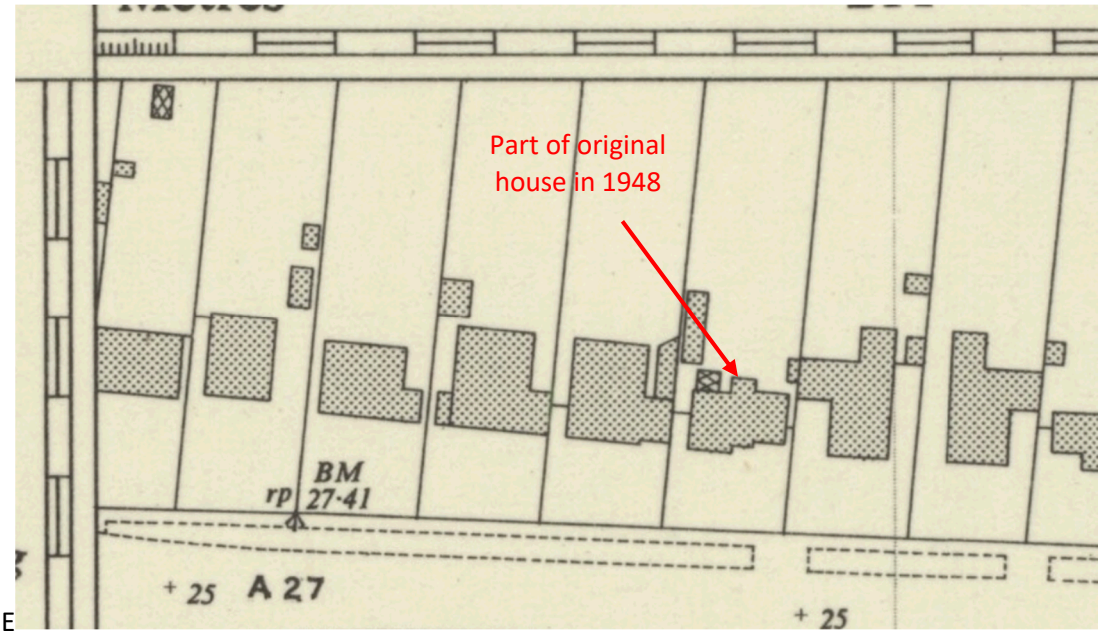
Part of original house in 1948
BM
rp 27·41
+ 25
A 27
+ 25

E

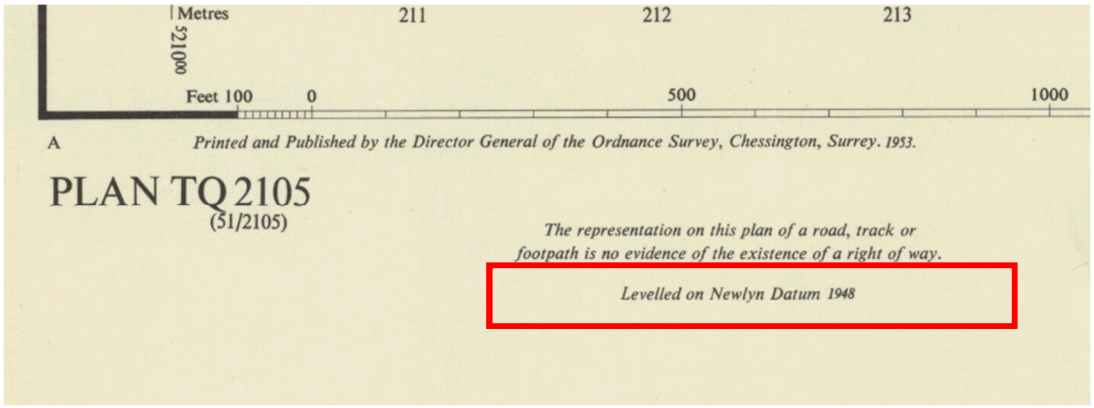
Metres
211
212
213
521000
Feet 100
0
500
1000
A
Printed and Published by the Director General of the Ordnance Survey, Chessington, Surrey. 1953.
PLAN TQ 2105
(51/2105)
The representation on this plan of a road, track or footpath is no evidence of the existence of a right of way.
Levelled on Newlyn Datum 1948


This image cannot currently be displayed.