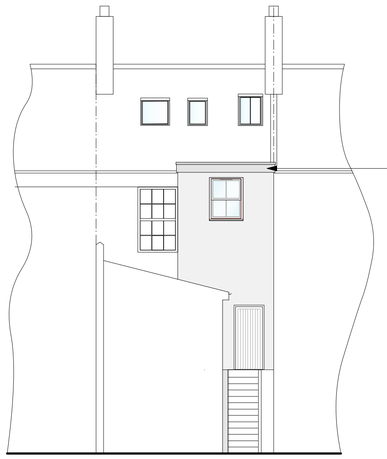

NORTHERN ELEVATION

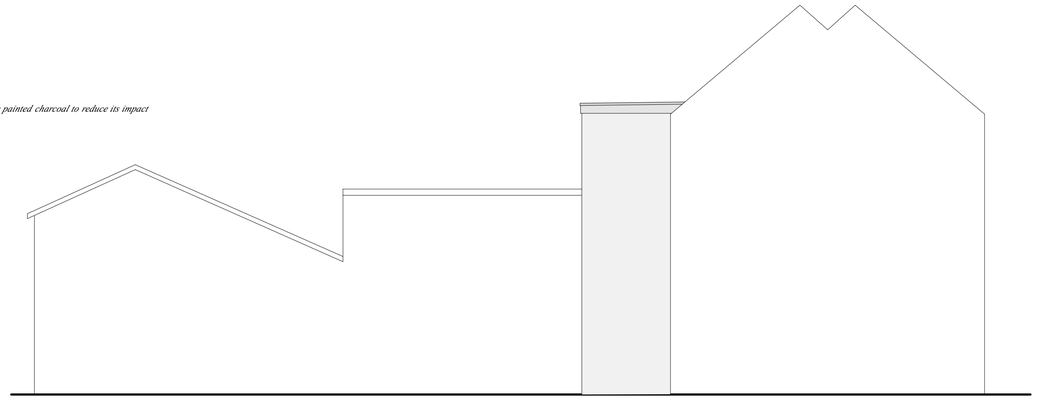

WESTERN ELEVATION

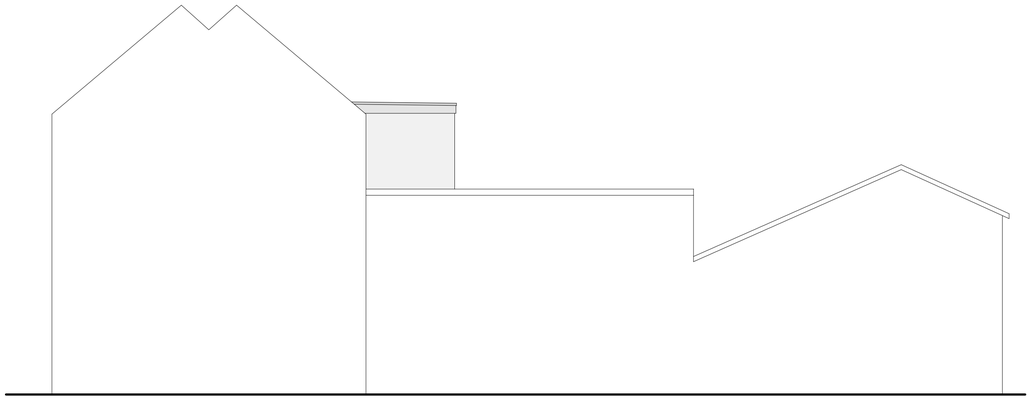

EASTERN ELEVATION

PROPOSED ELEVATIONS OF REAR EXTENSION - SCALE 1:100

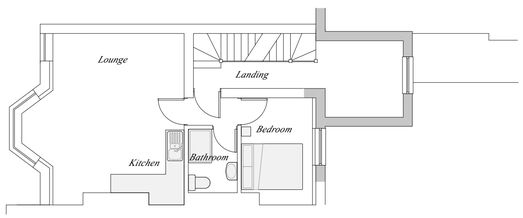

PROPOSED SECOND FLOOR - SCALE. 1 : 50

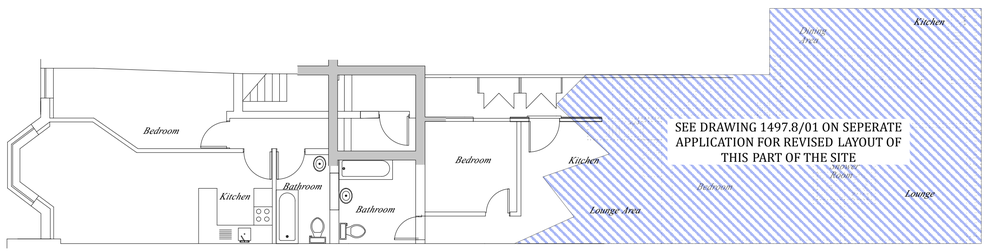

PROPOSED FIRST FLOOR - SCALE. 1 : 50

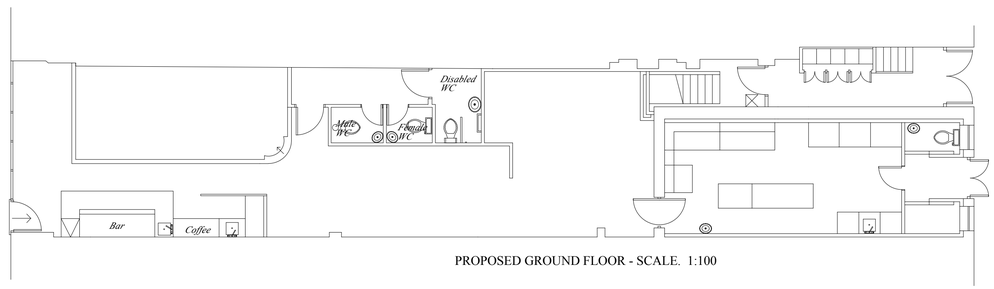

PROPOSED GROUND FLOOR - SCALE. 1:100

PROPOSED PLANS OF REAR EXTENSION - SCALE 1:100

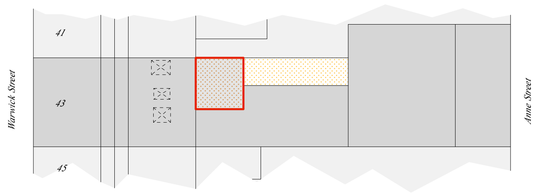

BLOCK PLAN - SCALE 1:200

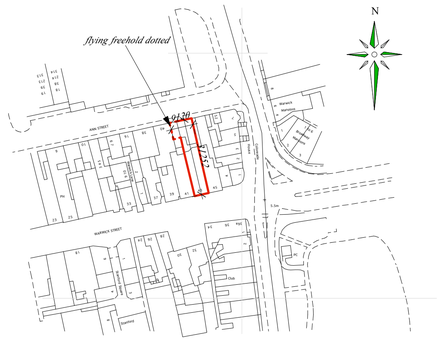

LOCATION PLAN 1:1250

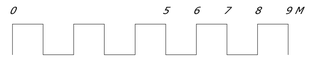

BRETT INCORPORATED
Planning and Development Services
LIMITED

7 MULBERRY TRADING ESTATE, FOUNDRY LANE, HORSHAM, WEST SUSSEX RH13 5PX

TEL: 01403 258800 FAX: 01403 259900 MOBILE: 07710 624420 E-MAIL: office@brettinc.co.uk

MANAGING DIRECTOR ..... SIMON BRETT M.R.T.P.I

REGD OFFICE: FARRIN HOUSE, FARRIN COURT, THE STREET, COWFOLD RH13 8BP
REGD IN THE UK No: 4869165 VAT REG No: 823 5236 44

www.brettinc.co.uk

Client:	**MR K. ZAMAN**
Project:	**RETENTION OF TWO STOREY EXTENSION TO THE REAR OF 43 WARWICK STREET, WORTHING BN11 3DQ**
Drawing:	**LOCATION AND BLOCK PLANS, PLANS AND ELEVATIONS**
Drg No: **1497.09/01**	Date: **MAY 2010** Drawn: **PS**
Scales:	**1:1250, 1:200 and 1:100 (original size of drawing A2)**

This drawing is the copyright of Brett Inc. Ltd. The contractor should check all dimensions on site. No dimensions are to be scaled from this drawing. It is the contractor's responsibility to ensure that all works are in compliance with the current statutory requirements. Unless otherwise stated, this drawing has been prepared for the purposes applied for.

Any Ordnance Survey plan on this document has been reproduced from the Ordnance Survey map with the permission of the Controller of Her Majesty's Stationery Office. Crown copyright of Brett Inc. Ltd. 7 Mulberry Trading Estate, Foundry Lane, Horsham, West Sussex RH13 5PX.
License No: LIG0703