Scale 1:100 — 0 1 2 3 4 5 6 7 8 9 10 Metres

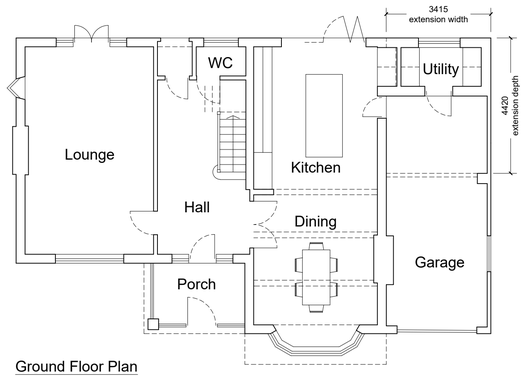

Ground Floor Plan
Scale 1:100

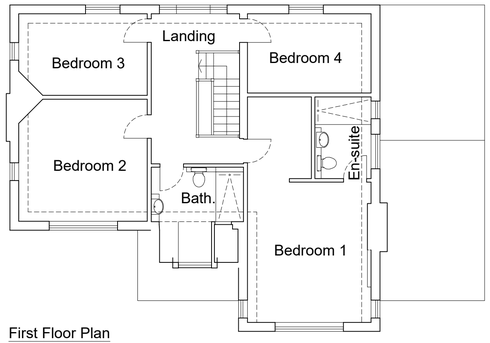

First Floor Plan
Scale 1:100



Side (north) Elevation
Scale 1:100



Front (west) Elevation
Scale 1:100



Side (south) Elevation
Scale 1:100



Rear (east) Elevation
Scale 1:100

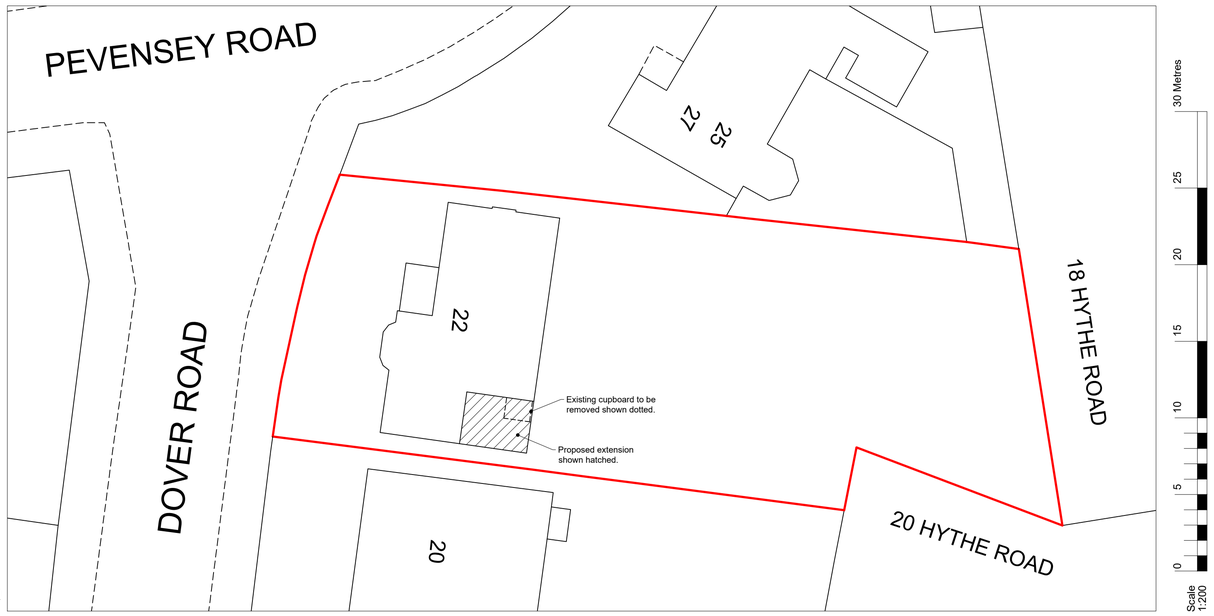

Block Plan
Scale 1:200

N

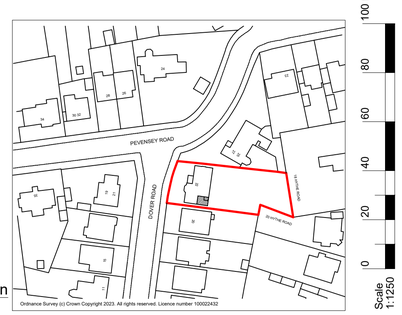

Ordnance Survey (c) Crown Copyright 2023. All rights reserved. Licence number 100022432

Location Plan
Scale 1:1250

Rev:	Description:	Date:
A	Utility / garage revised, location & block plans added.	05.07.23

HORIZON DESIGN
ARCHITECTURAL TECHNOLOGY
Horizon Design Limited
4 High View
Worthing BN13 3DQ
01903 205868
info@horizon-design.co.uk
www.horizon-design.co.uk

Client:
Mr & Mrs Tucker

Project:
Extension & Alterations to:
22 Dover Road
Worthing
West Sussex
BN11 5NR

Drawing title:
Proposed Plans & Elevations,
Location & Block Plan.

Scale:
1:100 / 1:1250 / 1:200 @ A1

Date: 23.06.23
Drawn: KWF

Drawing number: 3127-02
Revision: A