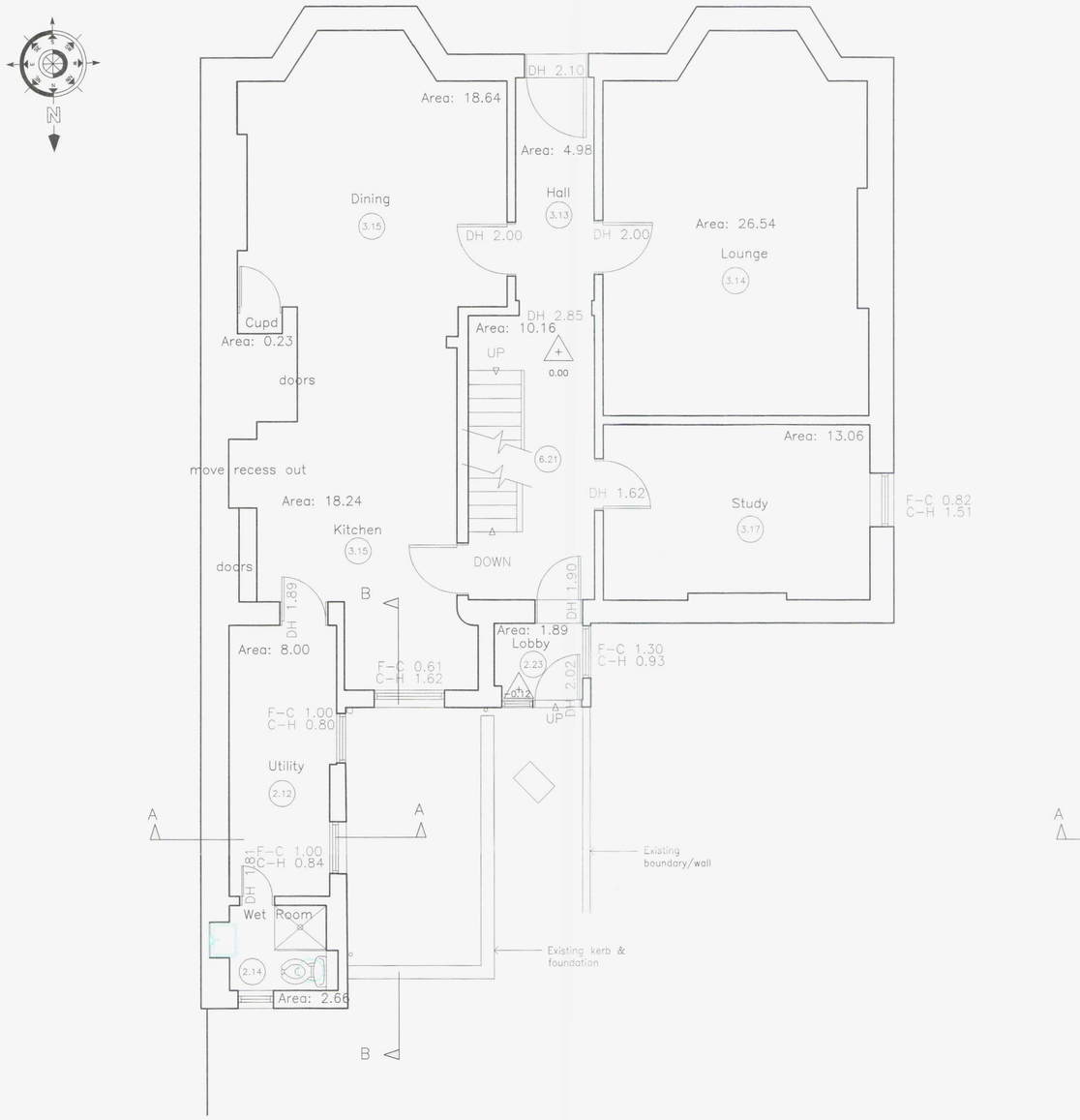

GROUND FLOOR PLAN AS EXISTING

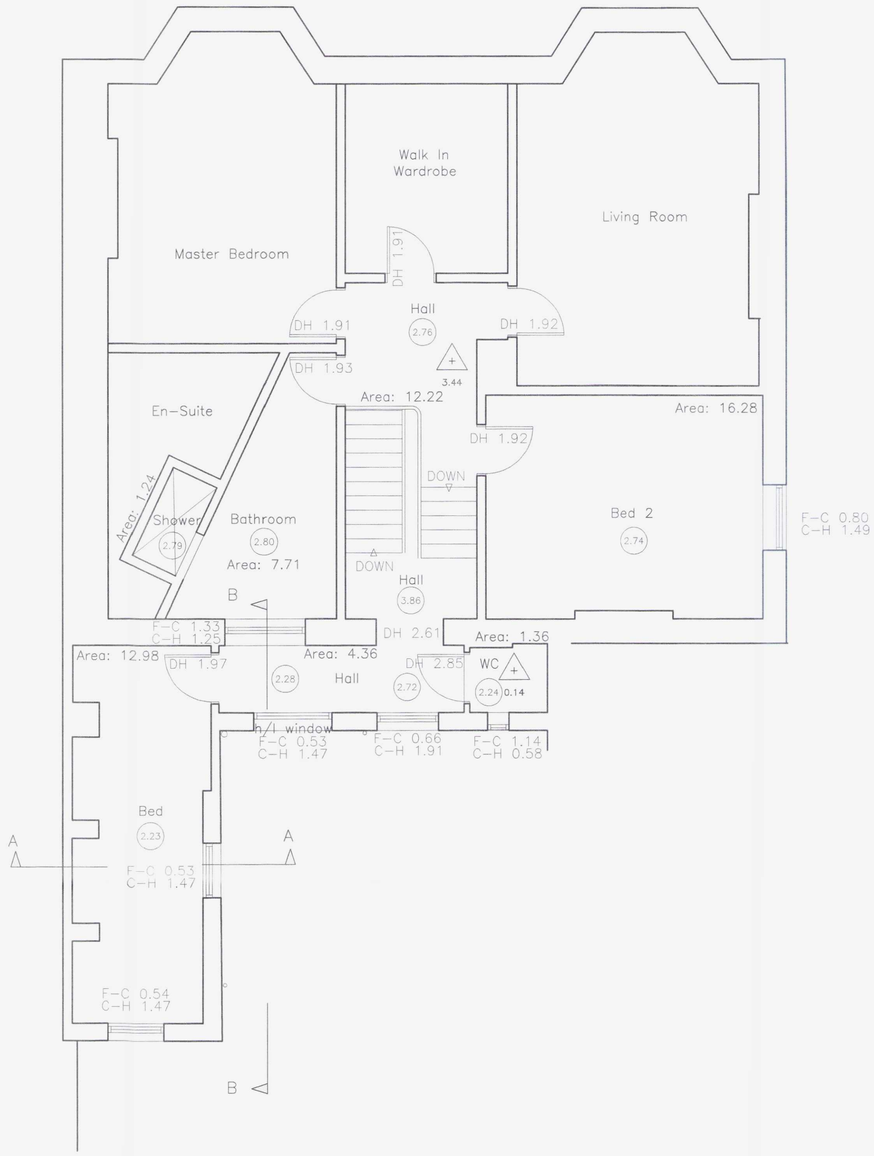

FIRST FLOOR PLAN AS EXISTING



SECTION A–A



SECTION B–B



EXISTING REAR ELEVATION

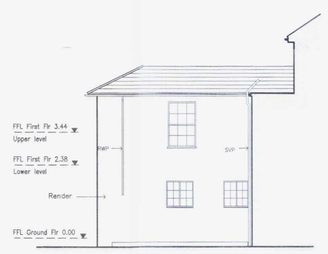

EXISTING SIDE ELEVATION

0m 1 2 5m
SCALE 1:50

0m 1 2 5m 10m
SCALE 1:100

NOTES

1. The Survey Grid is on an Arbitrary rotation and origin. It is not based on Ordnance Survey.
2. Fences shown are not necessarily legal boundaries.
3. Dimensions should not be scaled. All dimensions should be checked on site before any fabrication / construction.
4. All drainage connections shown are sounded only. They have not been water tested.
5. Copyright of all data produced by Corner Studio shall remain with Corner Studio unless otherwise specifically agreed.
6. Information provided should not be altered or modified in any way. It should not be used for any purpose other than for which it was intended and should not be issued to other parties without prior agreement of Corner Studio.
7. Corner Studio cannot accept responsibility for any damage to computer systems which may result from viruses which may be contained in the data provided.
8. Preliminary data is generally unchecked therefore it is not guaranteed.
9. If the AutoCAD drawing is being read by any system other than AutoCAD it should be checked against a hard copy. Corner Studio cannot accept liability for omissions.
10. The tree species have been identified to the best of the surveyors knowledge. They have not been verified by an Arboriculturist and are not guaranteed. If they are important they should be verified.
11. Tree heights are estimated.
12. Some CAD layers exists with additional information which are turned off.

KEY:

ADUR ...
...DM/1200/12
- 2 OCT 2012

2.85 1.84	Ceiling Height
F-C 0.78 C-H 0.95	Window – Floor to Cill Window – Cill to Head
DH 2.02	Door Height
FFL First Flr	Finish Floor Level

SURVEY

REV	DATE	BY	AMENDMENT

CORNER studio
THE DESIGN STUDIO
94 HIGH STREET, STEYNING
WEST SUSSEX BN44 3RD
TEL: (01903) 868645
FAX: (01903) 816496
contact@cornerstudio.co.uk
www.cornerstudio.co.uk

CLIENT
Andy Uren & Tina Carter

JOB TITLE
Friars Court
Tarmount Lane
Shoreham–By–Sea
West Sussex

DRAWING TITLE
Existing Plans, Sections and Elevations

DATE	SCALE	DRAWN BY	CHECKED
17.08.10	A1 1:50/100	RM	AU

JOB NO.	DRAWING NO.	REVISION
CS00232	1.02	

© Corner Studio Ltd