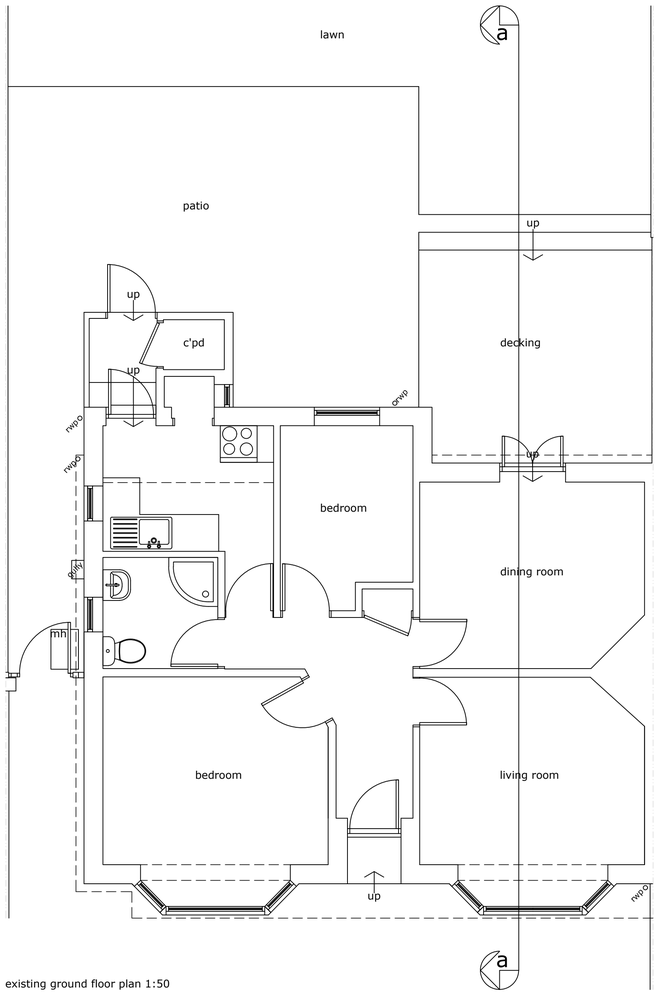

existing ground floor plan 1:50

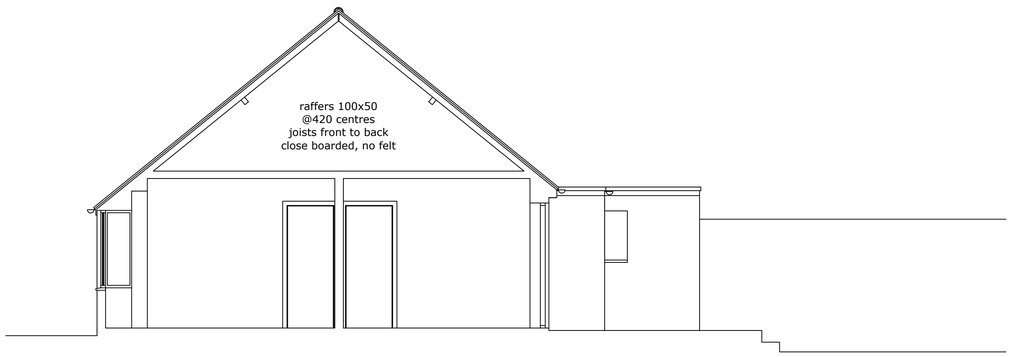

existing section a-a 1:50

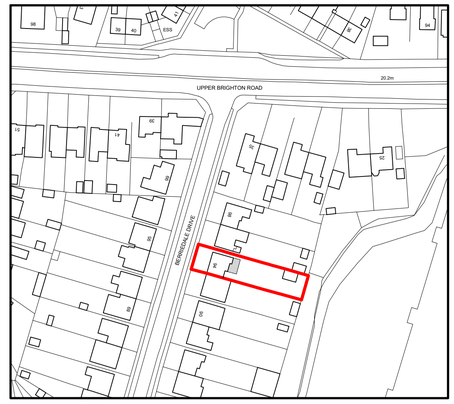

Location Plan 1:1250



existing west elevation 1:100

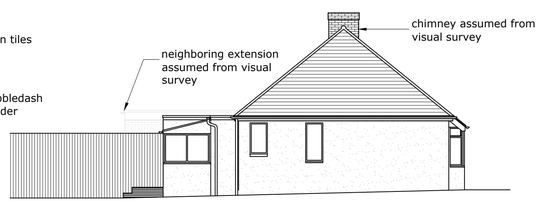

existing north elevation 1:100

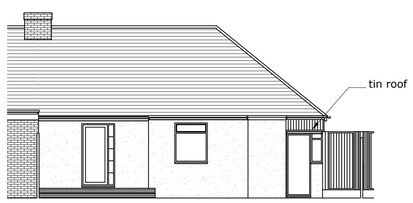

existing east elevation 1:100

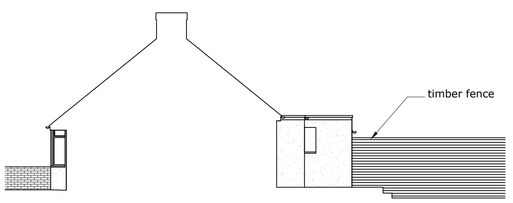

existing south elevation 1:100

1:1250 0 20 40 60 80 100 200 250m

1:100 0 1 2 3 4 5 6 7 8 9 10 15 20m

1:50 0 1 2 3 4 5 6 7 8 9 10m

darby architectural
www.darby-archi.com
hello@darby-archi.com

84 Westbourne Street
Hove
East Sussex
BN3 5FA
01273 884923

Company Number
11680982

VAT Number
34356958

connect with us

Hazard Symbol

Particular attention to be paid where this symbol is placed on drawing

Notes

- All dims to be checked on site
- Drawing shown to scale however dimensions are available on request
- Copyright of all data produced by Darby Architectural shall remain with Darby architectural unless otherwise agreed
- Measures to mitigate risk should be considered at all stages of design development and construction

Rev:	Description:	By:	Date:

Stage: Planning

Client: Mr and Mrs Rahim

Site/Project: 94 Berriedale Drive
Sompting
West Sussex
BN15 0LD

Drawing Title: Existing plans, section and elevations

Scale:	Paper Size:	Drawn:	Checked:
In DWG	A1	B Garrish	C Darby
Project No:	Drawing No:	Revision:	Date:
0294	01		16.03.2022

© Darby Architectural Limited 2022