Form Ref. No. 883959

ADUR
DISTRICT COUNCIL

Town and Country Planning Act 1990
Householder Planning Application

Use this form to apply for planning permission to extend or alter your house or flat, to build a garage or other structure on your property or to create access for a vehicle onto a classified road (please read note 9).

Please read the notes before you fill in this form.

1 Please give the address of the property to be altered or extended

287 Upper Shoreham Road
Shoreham

Ad6773167

20 DEC 2007

2 Type of property

Detached House

3 Please describe the development you are applying for.

Single storey side and rear extension and side dormer

4 Applicant (in block capitals)

Name

Mr
D
Stoner

Address

287 Upper Shoreham Road
Shoreham
WEST SUSSEX

Telephone

Fax

Email

Agent (if any)

Full Name

A W Rogers

Address

40 Dawn Crescent
Upper Beeding
West Sussex
BN44 3WH

Telephone

01903 815225

Fax

Email

5 Please enclose four copies of this form and four sets of plans.
Please number your plans and write the numbers and scales against the titles here.

	Plan Number	Scale
Location Plan		1:1250
Block Plan		1:500
Floor Plan	07/376/01	1:50
Elevations	07/376/01	1:100
Other		

6 Will the development involve cutting down any trees? No
If "Yes", please show these clearly on the block plan.

7 Will the development (including any new or altered access) affect a public footpath or any other public right of way? No

8 Does this application require a fee? Yes
(See note 3)

If "No", please choose the option that applies
(See note 3)

If "Yes", please state the fee enclosed £ 135.00
(See note 4)

Signature: [redacted] **Date:** 8/12/07

Please print your name: A. M. Rogers

Certificate under Article 7 of the Town and Country Planning (General Development Procedure) Order 1995

If anyone else owns the land or part of it, you must fill in Certificate B, which you can get from the Planning Section. You must also tell the owner of the land about this application by serving a notice on them. If you own all of the land, you must fill in Certificate A below.

Certificate A

I confirm that:

- Nobody except the applicant was an owner of any part of the land involved at the beginning of the period of 21 days before the date of this application; and

- none of the land this application relates to is an agricultural holding or part of an agricultural holding.

Signature: [redacted] **Date:** 8/12/07

Please print your name: A. M. Rogers

A0d0775167

20 DEC 2007



Ordnance Survey © Crown Copyright 2007. All rights reserved. Licence number 100020449. Plotted Scale - 1:1250

287 Upper Shoreham Road
Shoreham-by-Sea



287 Upper Shoreham Road, Shoreham
Block Plan (1:500)

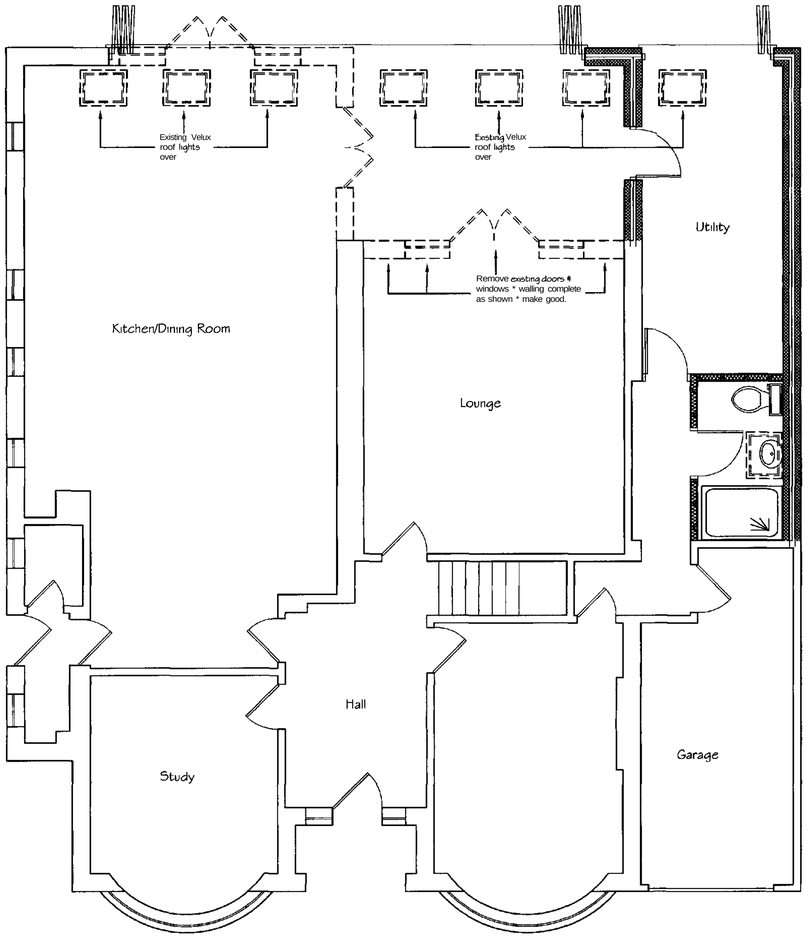

Proposed Ground Floor Plan

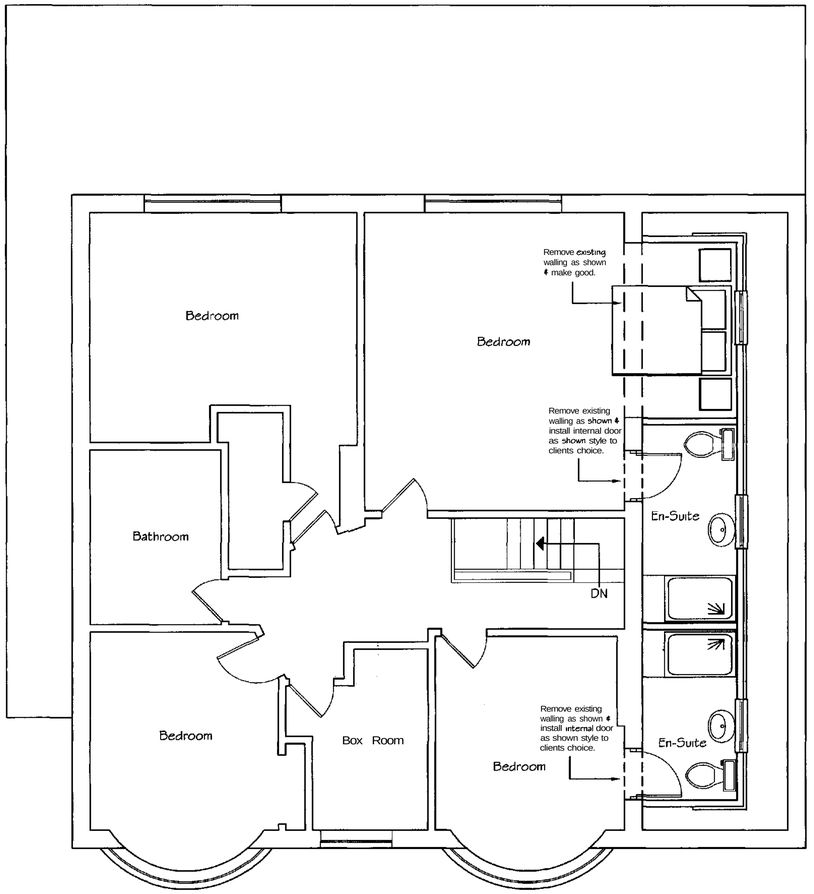

Proposed First Floor Plan

Addendum
4 U DEC 200?



Proposed Front Elevation

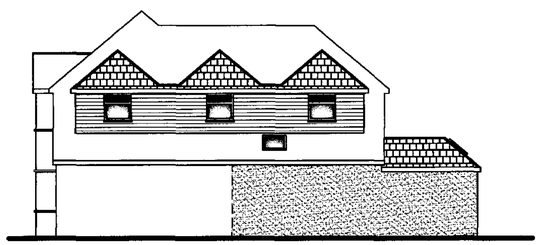

Proposed Side Elevation

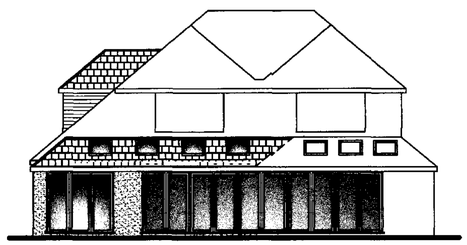

Proposed Rear Elevation

Tony Rogers
Building Consultants
Address: 40 **Dawn Crescent, Upper Beeding**
West Sussex, **BN44 3WH**
Telephone: 01903 815225 Fax: 01903 815225

Rev.	Date:	Revision Description:

Client:	MR & MRS D STONER
Address:	287 Upper Shoreham-Road Shoreham-by-Sea West Sussex
Project:	Proposed Side Dormers & Extension To Rear
Scale:	1:50 :100
Date:	NOVEMBER 2007
Drawing No:	07/376/01
Drawn By:	AJM
Revision:	