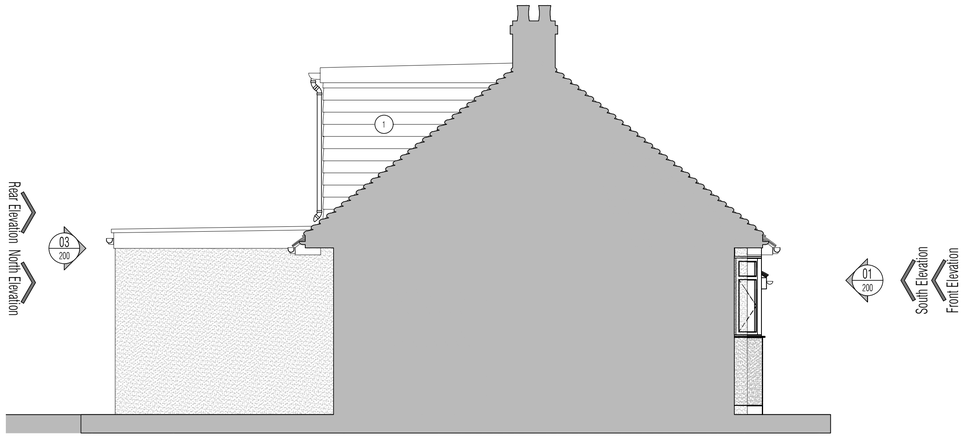

03 Existing West Sectional Elevation on boundary
Scale: 1:50

NB: Where possible, all materials to be reused or recycled within the project in order to minimise waste and reduce carbon footprint of project

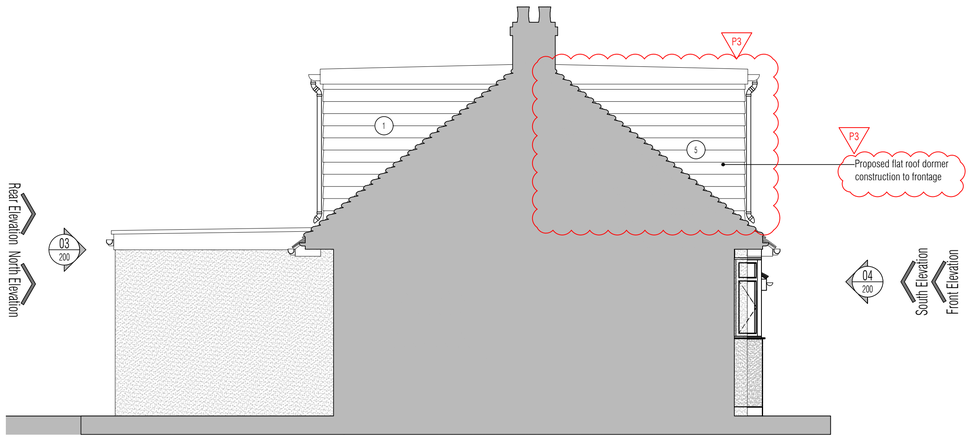

04 Proposed West Sectional Elevation on boundary
Scale: 1:50

NOTES: Do not scale this drawing. All dimensions to be checked on site prior to commencement or manufacture. All elements or entities shown are indicative in shape, size and location and are subject to a manufacturers and / or construction liability & constraints tolerance of ±500mm in any direction of distance.

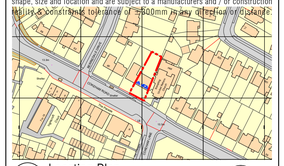

07 Location Plan
Scale: 1:2500



08 Block Plan
Scale: 1:1250

FINISHES & MATERIALS LEGEND
1. Existing reddish blend clay tiles
2. Existing White painted rough shingle pebble dash render
3. Unpainted concrete blockwork
4. Unpainted clay brickwwork
5. Reddish blend clay tiles to match existing
6. Painted fine sand render

Drawing Referencing Legend
Title Reference Bubble
Detail reference n° on current sheet: referred to by top n° of other bubbles.
Denotes dwg n° of sheet for Title *backward* referencing only
Title
Scale: 1:1

Elevation (*inc. room elevations*) Reference Bubble
Reference n°: refers to top n° of Title bubble on residing dwg n°.
Denotes dwg n° for *forward* referencing
Arrow denotes direction of view or face of subject

Typical General Arrangement DWG N° Key
Stage: 1-Existing, 2-Demolition
3+ -Proposals
Job N°
Discipline (A= Architecture)
521717-A-121-0
Level N°
Sheet series N°:
0= Extents
1-5= Zones
Dwg Series
All details referenced in call outs supercede general arrangement or larger depictions.

Rev	Date	By	Chk	Comment
P3	20.11.20	RKC	-	Dormers revised per Planning email 13.11.20
P2	18.10.20	RKC	-	Corrected: Block pln, bay win - Planning email 13.10.20
P1	09.09.20	RKC	-	Issued for Planning Approval

RAPID KEYSTONE
CONSTRUCTION CONSULTANCY LTD
WWW.RKCCLTD.CO.UK 07985585488 RKC@RKCCLTD.CO.UK
DESIGN ARCHITECTURE ENGINEERING CONSTRUCTION PLANNING SCHEDULING PROJECT MANAGEMENT SURVEYING SPECIFICATION BUILDING REGULATIONS CONTROLS COSTS QUANTITY SURVEYING CIVIL ENGINEERING SITE MANAGEMENT STRUCTURAL ENGINEERING ENVIRONMENTAL ENGINEERING SETTING OUT CDM ESTIMATING

ISSUED FOR PLANNING

Client
Emma Day
54 Cokeham Road
Sompting

Project Title
Front
Dormer
Proposal

Drawing Title
Existing And Proposed
General Arrangement
West Elevation

Drawn by:	Scale:	Date:
RKC	1:50@A1, 1:100@A3	08.10.20
Designed by:	Checked by:	Approved by:
RKC	-	-

File Ref.: K:\201554-COKEHAM-DORMER-PLANNING\200, 201554-A-201.DWG - P3-20112016\1103
20:11:20:16:11:03

Drawing No. 201554-A-201
Rev. P3

Scale: 1:2500 0m 50m 100m 150m 200m
Scale: 1:1250 0m 25m 50m 75m 100m
Scale: 1:100 0m 1m 2m 3m 4m 5m 6m 7m 8m
Scale: 1:50 0m 1m 2m 3m 4m