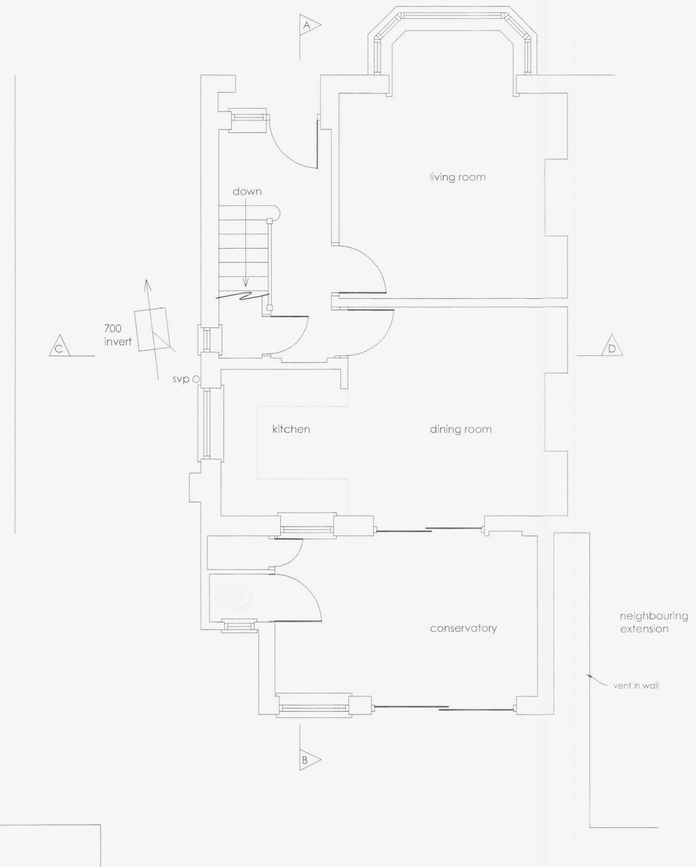

Ground floor plan
1:50

0 1m 2m 3m 4m 5m
1:50 scale bar

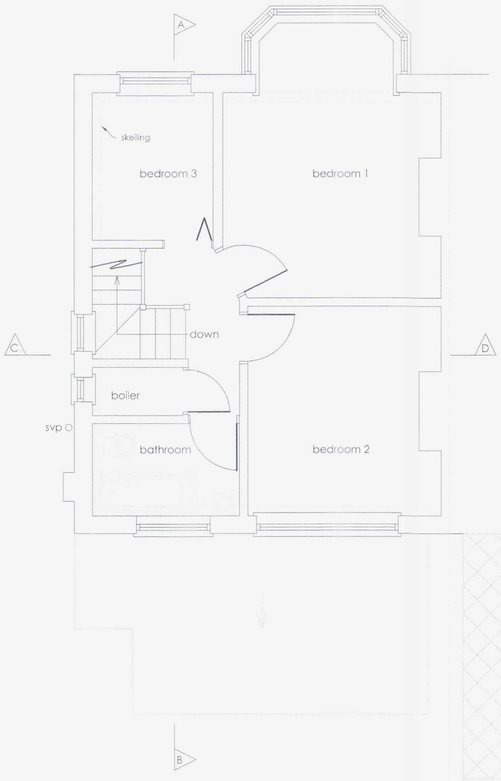

First floor plan
1:50

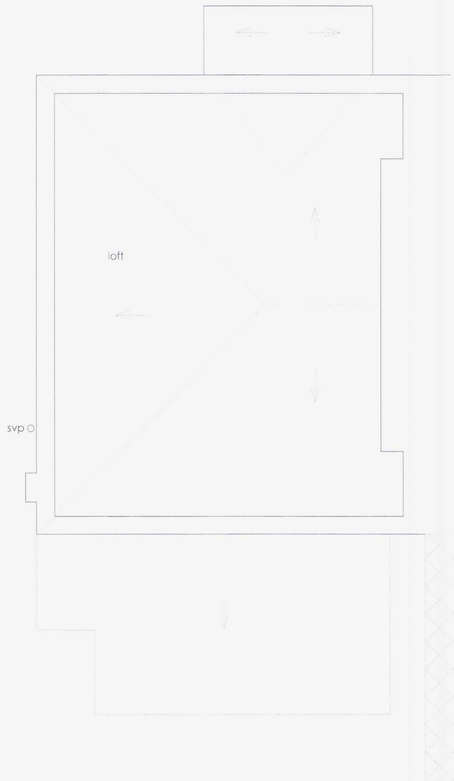

Loft plan
1:50

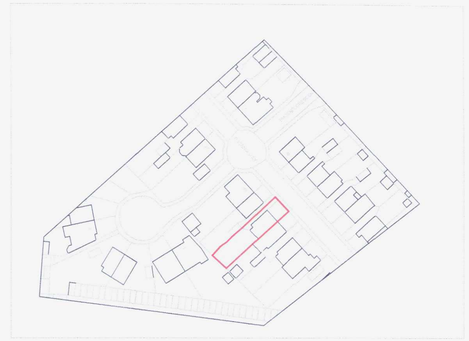

Site location plan
1:250

NORTH

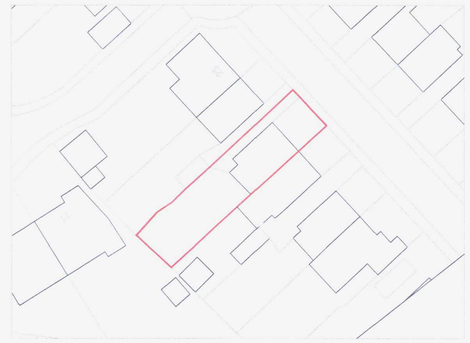

Block plan
1:500

0 10m 20m 30m 40m 50m
1:500 scale bar



Section A - B
1:100

0 2m 4m 6m 8m 10m
1:100 scale bar

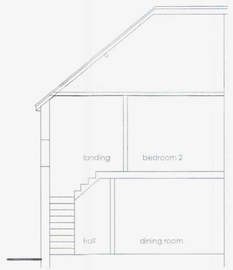

Section C - D
1:100



Front elevation
1:100

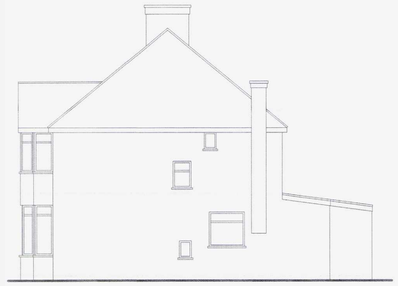

Flank elevation
1:100



Rear elevation
1:100

ADUR & WORTHING PLANNING SERVICES
PLAN No. AWDM/1653/16
DATE VALID 11 NOV 2016

Construction (Design and Management) Regulations 2015. Virtually everyone involved in a construction project has legal duties under CDM 2015. See further information at http://www.hse.gov.uk/pubns/books/l153.htm

ASBESTOS - get your property tested

Further information and your responsibilities can be found at www.hse.gov.uk.

These plans are for identification purposes only. Do not scale from these plans - take measurements on site. All dimensions are approximations. This plan is for viewing at the scales indicated only. If this plan is being viewed as a PDF the layers are to be ignored.

These plans are suitable for planning permission purposes
This plan uses colour and should be printed in full colour.

Revision	Description	Date

REALdesign
55 Calverley Road, Tunbridge Wells,
Kent, TN1 2TU
Tel: 01892 533321
Email: studio@realdesign.org.uk

Client: Mr & Mrs Tomlinson

Project: 27 Phoenix Way, Southwick, Brighton, BN42 4HP

Title: Existing plans

Date:	Scale:	Drawn:	Checked:
Jun 2016	@ A1	SM	DC

Plan no: Rd599.1
Revision: