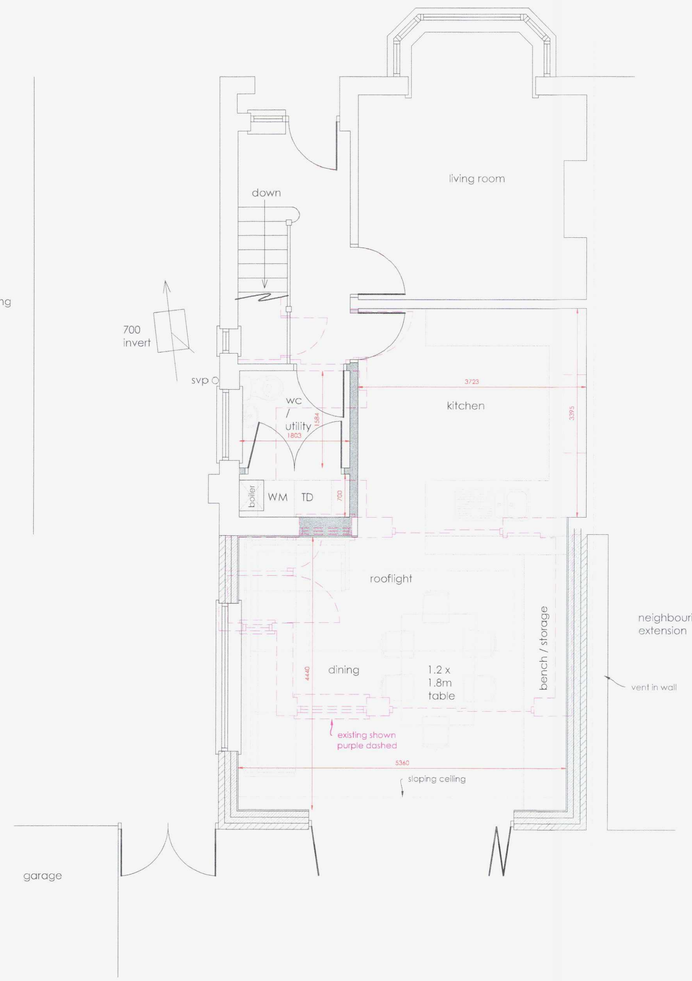

Ground floor plan
1:50

0 1m 2m 3m 4m 5m
1:50 scale bar

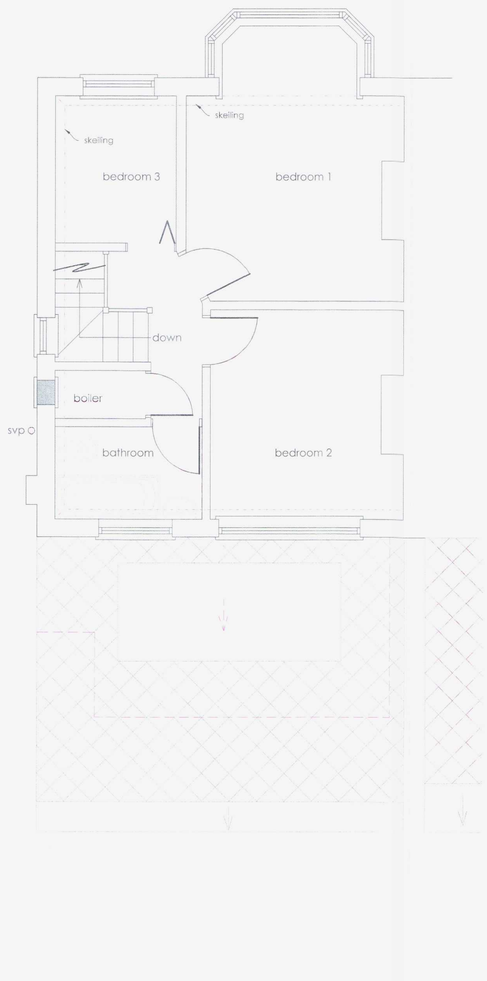

First floor plan
1:50



Loft plan
1:50



Block plan
1:500

0 10m 20m 30m 40m 50m
1:500 scale bar



Front elevation
1:100

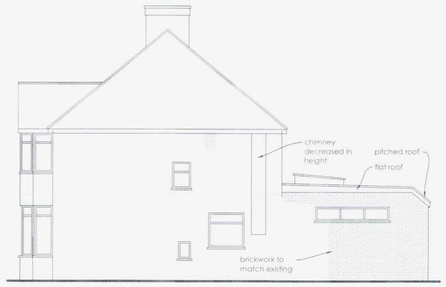

Flank elevation
1:100



Rear elevation
1:100

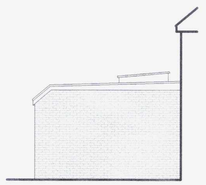

Flank elevation
1:100

0 2m 4m 6m 8m 10m
1:100 scale bar

ADUR & WORTHING PLANNING SERVICES
PLAN AWDM/1653/16
DATE VALID 11 NOV 2016

Construction (Design and Management) Regulations 2015. Virtually everyone involved in a construction project has legal duties under CDM 2015. See further information at http://www.hse.gov.uk/pubns/books/l153.htm

ASBESTOS - get your property tested

Further information and your responsibilities can be found at www.hse.gov.uk.

These plans are for identification purposes only. Do not scale from these plans - take measurements on site. All dimensions are approximations. This plan is for viewing at the scales indicated only. If this plan is being viewed as a PDF the layers are to be ignored.

These plans are suitable for planning permission purposes
This plan uses colour and should be printed in full colour.

Revision	Description	Date
A	Loft removed	11.11.16

REALdesign
55 Calverley Road, Tunbridge Wells,
Kent, TN1 2TU
Tel: 01892 533321
Email: studio@realdesign.org.uk

Client: Mr & Mrs Tomlinson

Project: 27 Phoenix Way, Southwick, Brighton, BN42 4HP

Title: Proposed plans for planning permission

Date:	Scale:	Drawn:	Checked:
Oct 2016	@ A1	SM	DC

Plan no: Rd599.2
Revision: A