

01 Front Elevation Plan
Scale 1:100 @ A1

Scale
0 .25 .5 1 2 3
m

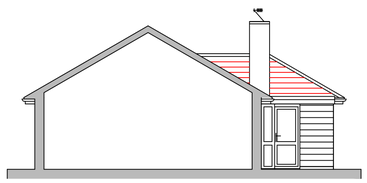

02 Side Elevation Plan
Scale 1:100 @ A1

Scale
0 .25 .5 1 2 3
m

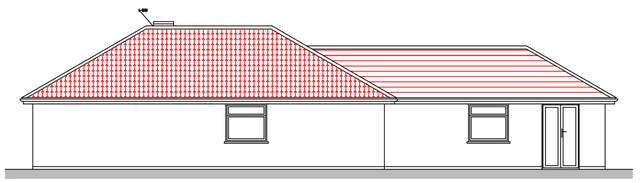

03 Rear Elevation Plan
Scale 1:100 @ A1

Scale
0 .25 .5 1 2 3
m

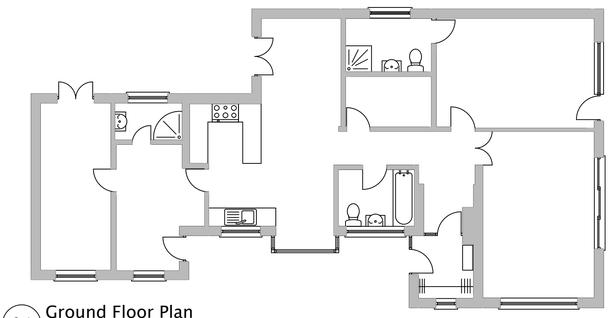

04 Ground Floor Plan
Scale 1:100 @ A1

Scale
0 .25 .5 1 2 3
m

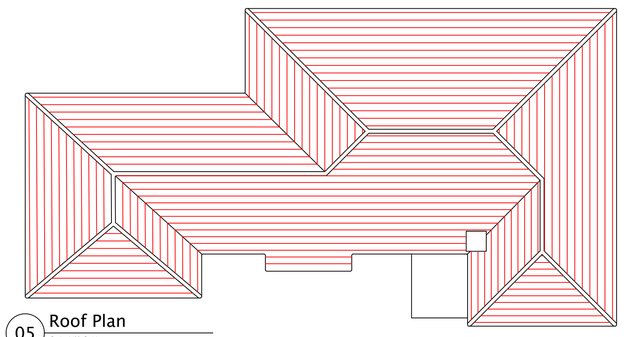

05 Roof Plan
Scale 1:100 @ A1

Scale
0 .25 .5 1 2 3
m

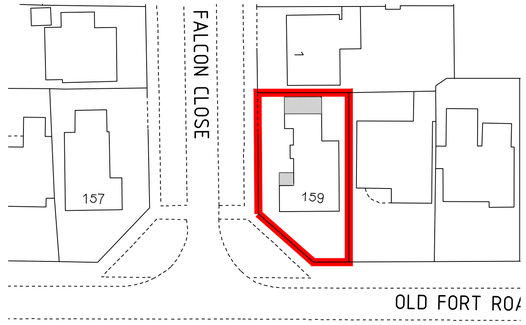

Block Plan
Scale 1:500 @ A1

Scale
0 2.5 5 10 25
m

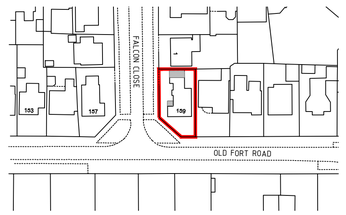

Location Plan
Scale 1:1250 @ A1

Scale
0 12.5 25 50
m

Proposed

rev.	date	by	note

client
Diane Daynes

revision
*

project
159 Old Fort Road
Shoreham-by-Sea

drawing
PLANNING
Proposed Roof,
Floor & Elevation Plans

scale	date	drawn	stage	check
1:100 @ A1	12.03.22	bf	1	mrf

drawing no
11-00001/0.00002

FINLEY.B.P
Sussex England
E: brendanpfinley@yahoo.co.uk M: 07812 1435085