ADUR
DISTRICT COUNCIL

CHIEF EXECUTIVES DEPARTMENT

P. DAVIES
Head of Planning and Community

Civic Centre, Ham Road, Shoreham-by-Sea
West Sussex. BN43 6PR
Telephone, (01273) 263000
Fax No. (01273) 263027
E Mail - developmentcontrol@adur.gov.uk

Local Authority
BUILDING CONTROL

ADUR DISTRICT COUNCIL
PLANNING DIVISION
APPROVED
DATE 04 JAN 2007

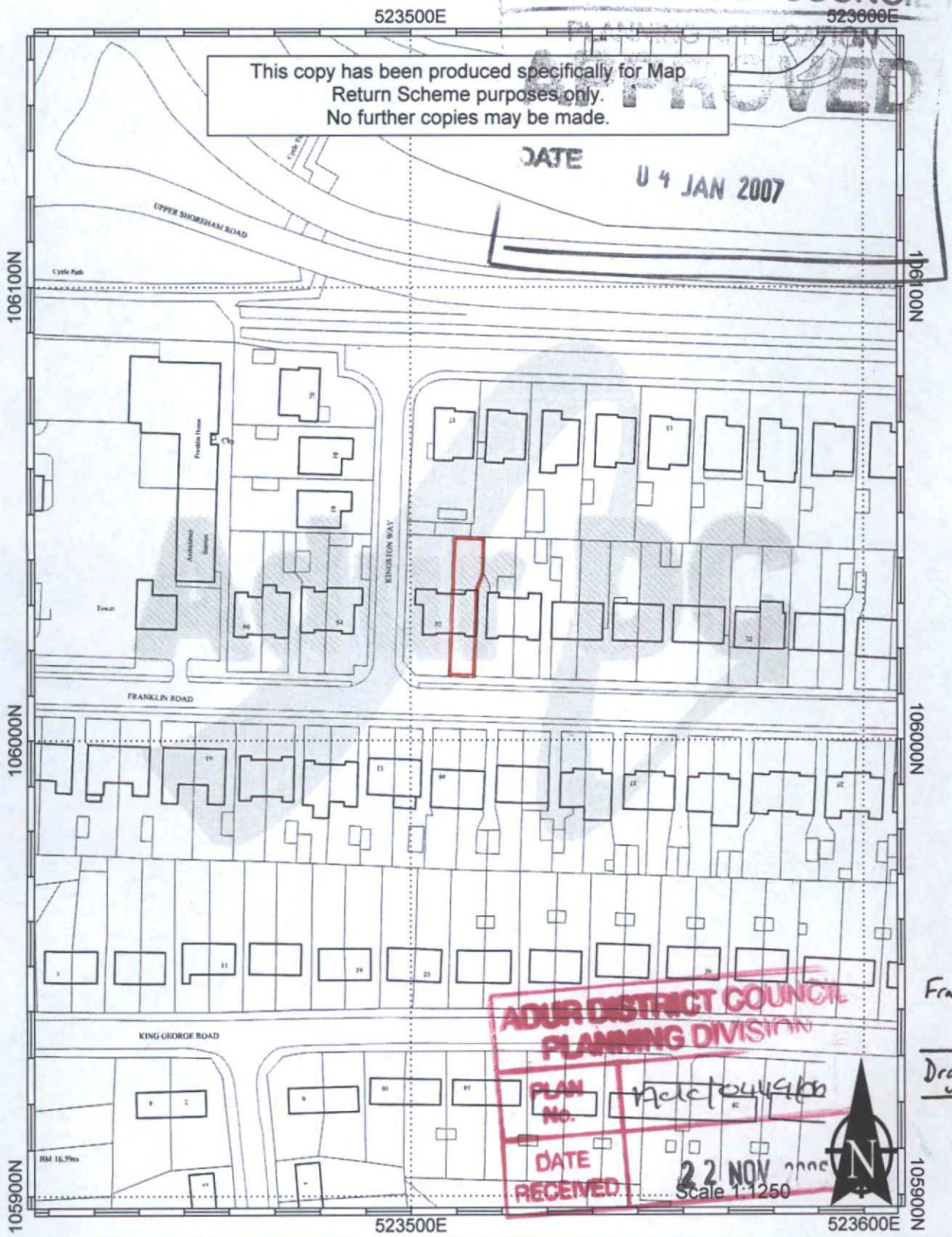

This copy has been produced specifically for Map Return Scheme purposes only.
No further copies may be made.

ADUR DISTRICT COUNCIL
PLANNING DIVISION
PLAN No. Adc/0449/06
DATE RECEIVED 22 NOV 2006

50
Franklin Rd

Drg. No. PL1

This map is reproduced from Ordnance Survey material with the permission of Ordnance Survey on behalf of the Controller of Her Majestys Stationery Office. Crown Copyright. Unauthorised reproduction infringes Crown copyright and may lead to prosecution or civil proceedings. Adur District Council. Licence Number 100018844. 19/10/2006

ADUR
DISTRICT COUNCIL

CHIEF EXECUTIVES DEPARTMENT

P. DAVIES
Head of Planning and Community

Civic Centre, Ham Road, Shoreham-by-Sea
West Sussex. BN43 6PR
Telephone, (01273) 263000
Fax No. (01273) 263027
E Mail - developmentcontrol@adur.gov.uk

Local Authority
BUILDING CONTROL

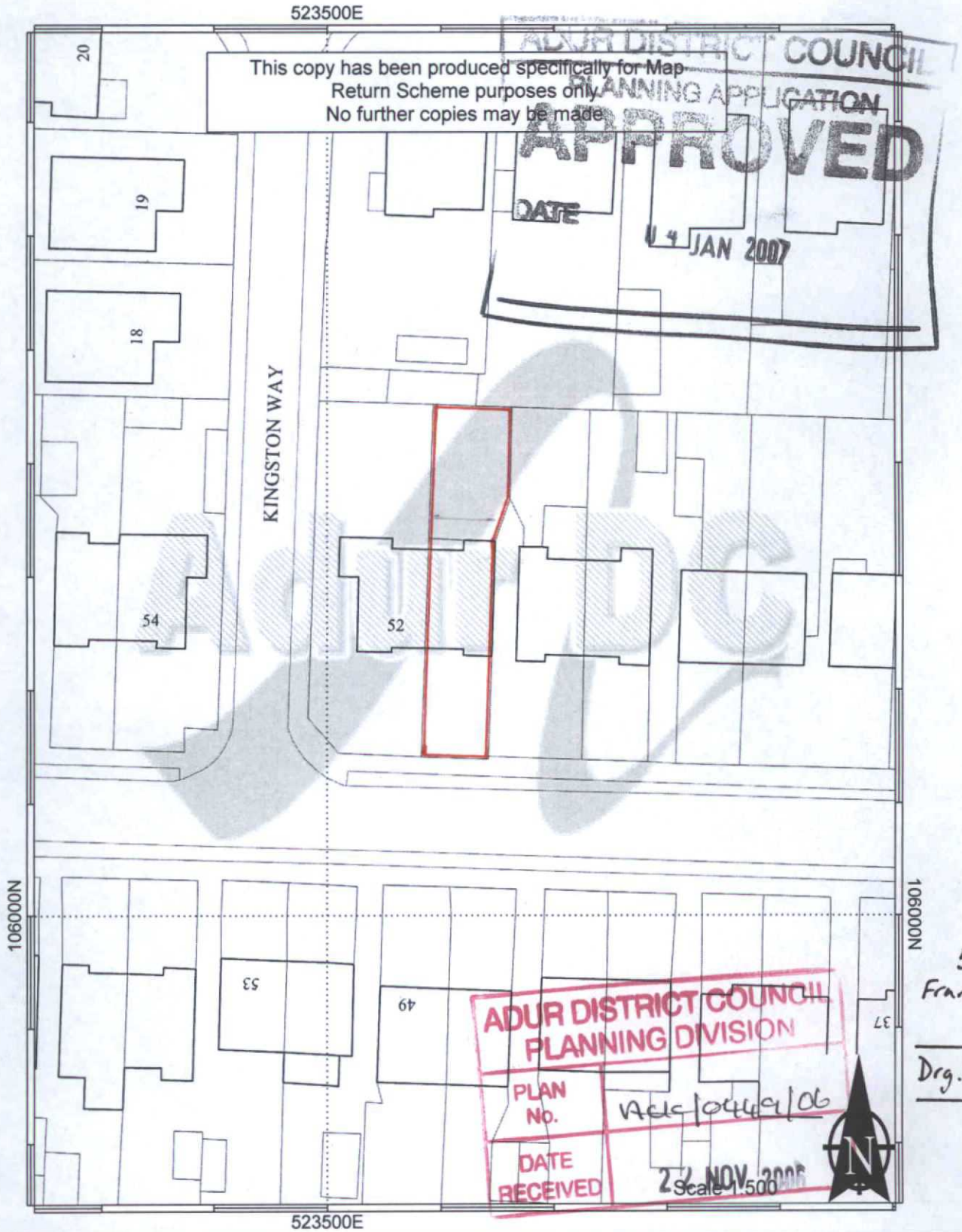

This copy has been produced specifically for Map Return Scheme purposes only.
No further copies may be made.

ADUR DISTRICT COUNCIL
PLANNING APPLICATION
APPROVED
DATE
14 JAN 2007

ADUR DISTRICT COUNCIL
PLANNING DIVISION
PLAN No. ADC/0449/06
DATE RECEIVED 27 NOV 2006

50 Franklin Rd

Drg. No. PL2

This map is reproduced from Ordnance Survey material with the permission of Ordnance Survey on behalf of the Controller of Her Majestys Stationery Office. Crown Copyright. Unauthorised reproduction infringes Crown copyright and may lead to prosecution or civil proceedings.
Adur District Council. Licence Number 100018844. 19/10/2006

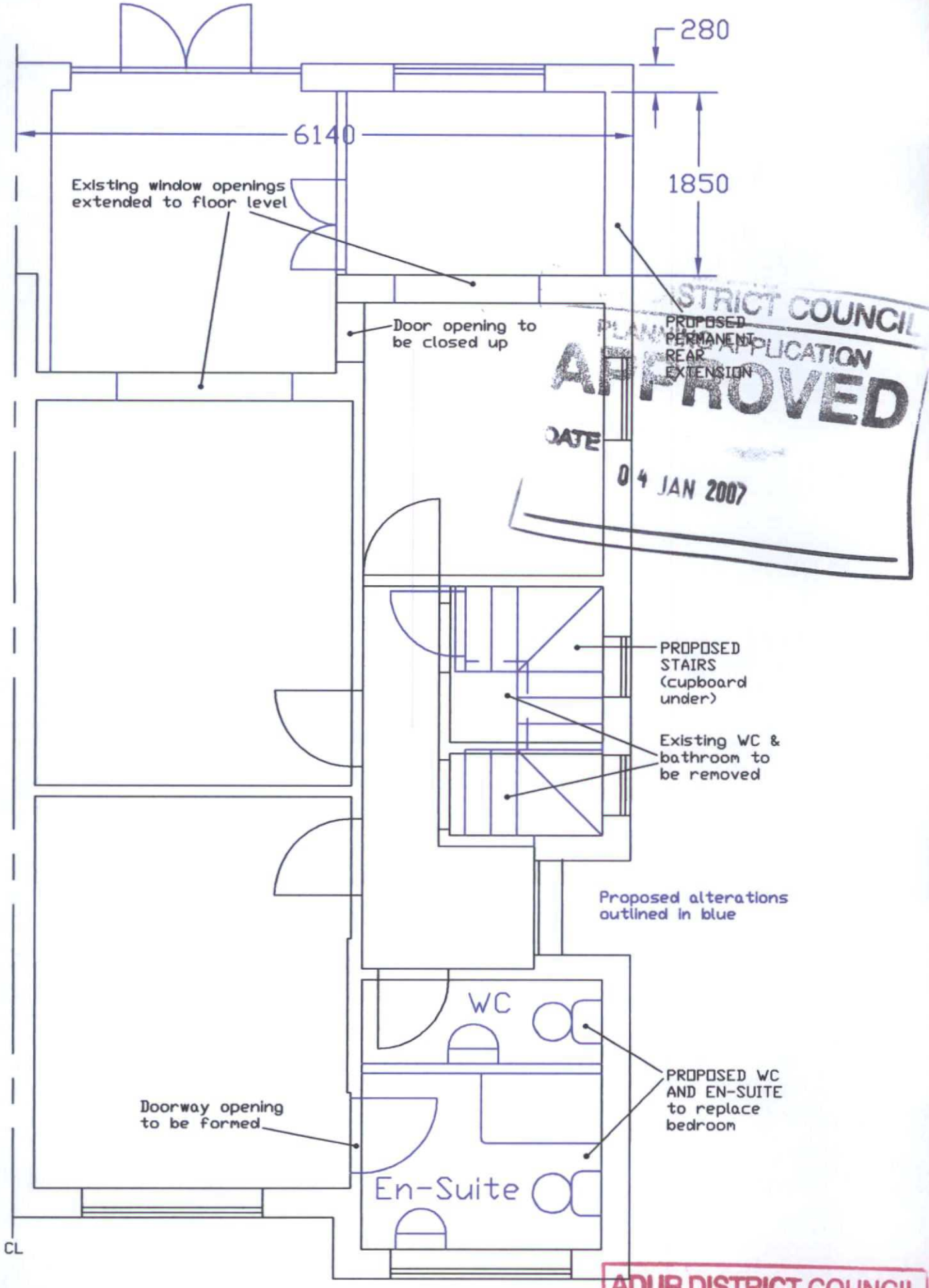

ADUR DISTRICT COUNCIL
PLANNING APPLICATION
APPROVED
DATE
04 JAN 2007

50 Franklin Road
Shoreham by Sea

Ground Floor
Proposed

Scale 1 : 50
Drg. No. PL3

ADUR DISTRICT COUNCIL
PLANNING DIVISION
PLAN No. Adc/0449/06
DATE RECEIVED 22 NOV 2006

ADUR DISTRICT COUNCIL
PLANNING APPLICATION
APPROVED
DATE
04 JAN 2007

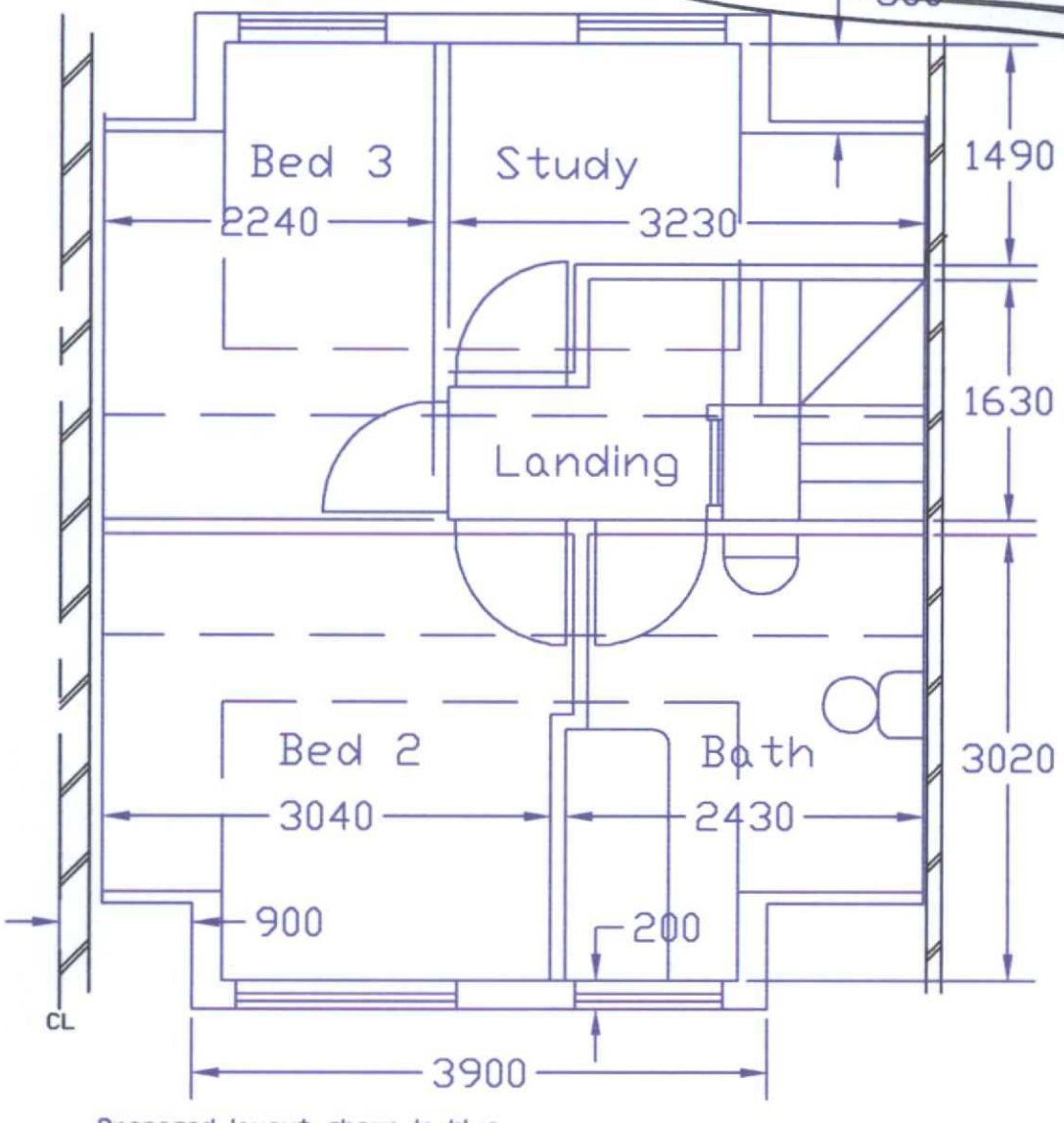

Proposed layout shown in blue

50 Franklin Road Shoreham by Sea	First Floor Proposed	Scale 1:50 Drg. No. PL4

ADUR DISTRICT COUNCIL
PLANNING DIVISION
PLAN No. ACK/0449/06
DATE RECEIVED 22 NOV 2006

ADUR DISTRICT COUNCIL
PLANNING APPLICATION
APPROVED
04 JAN 2007

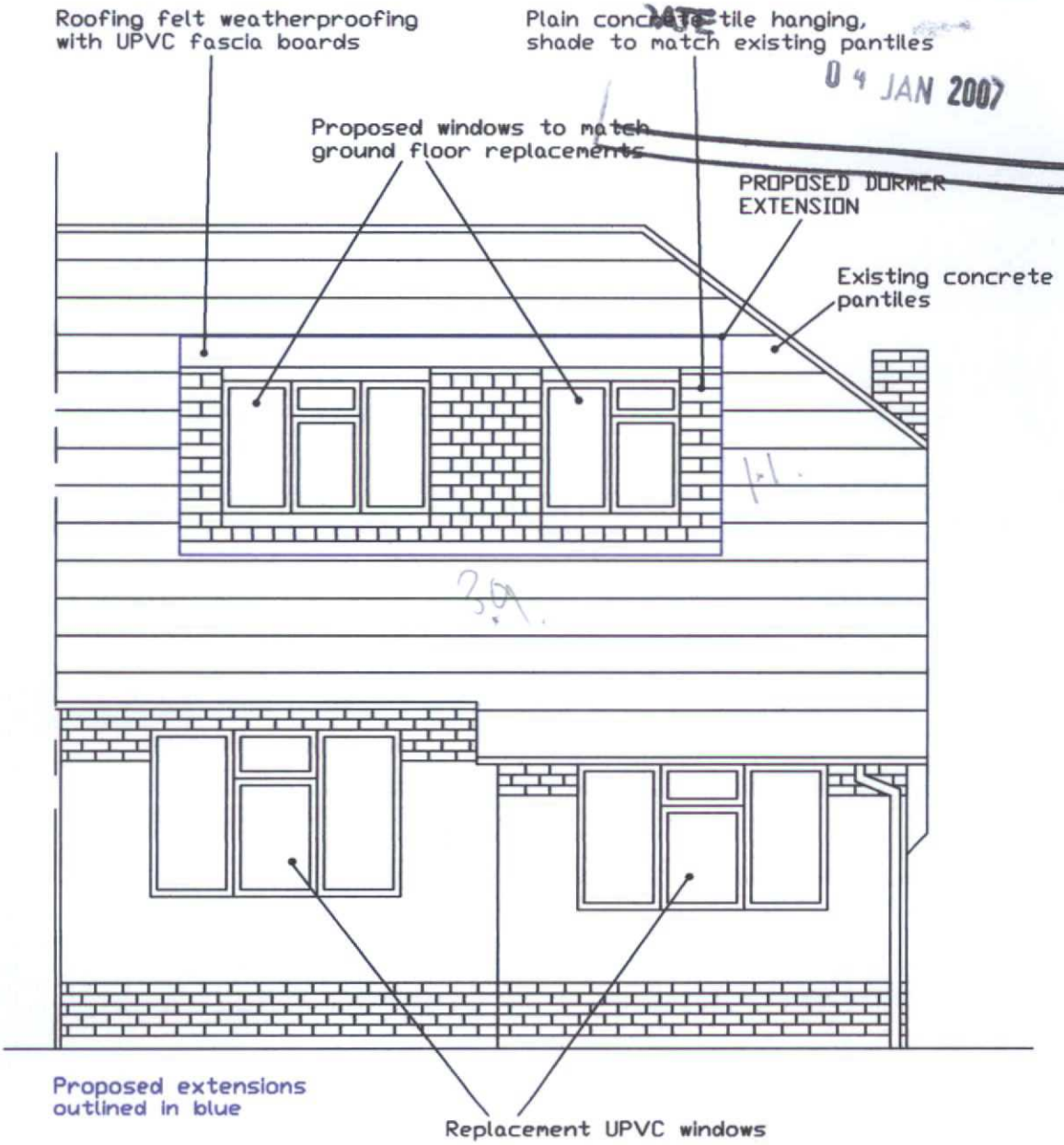

ADUR DISTRICT COUNCIL
PLANNING DIVISION
PLAN No. AWC/0469/06
DATE RECEIVED 22 NOV 2006

50 Franklin Road Shoreham by Sea	Front Elevation Proposed	Scale 1 : 50 Drg. No. EL1

Existing concrete retaining wall
Existing bedroom extension
Existing bedroom extension
Proposed roof window
Existing concrete retaining wall
Proposed bedroom extension
Existing bedroom extension
Existing concrete retaining wall
Existing bedroom extension
Proposed bedroom extension
Existing concrete retaining wall
Existing bedroom extension
Existing concrete retaining wall
Existing bedroom extension
Existing concrete retaining wall
Existing

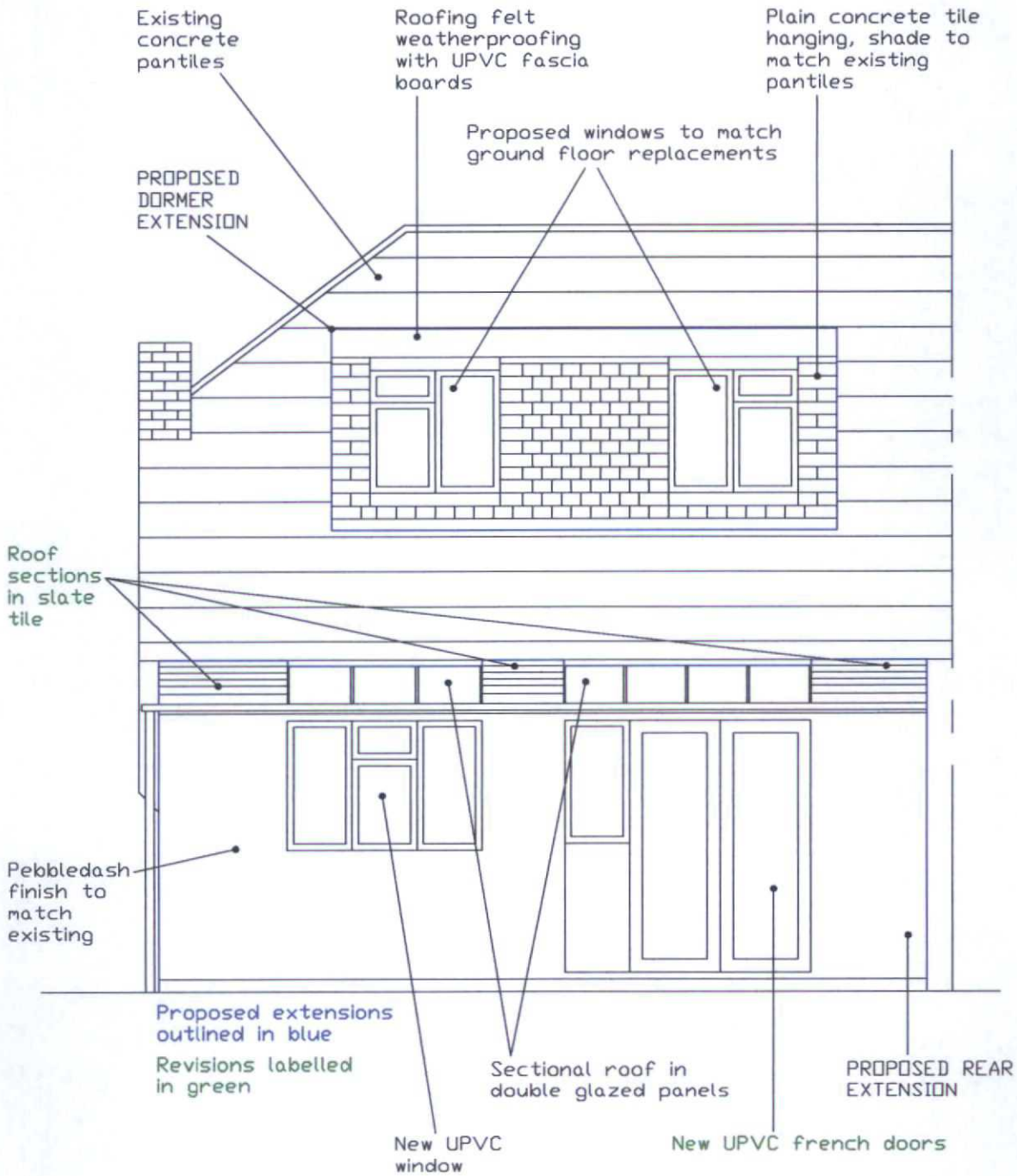

ADUR DISTRICT COUNCIL
PLANNING DIVISION

50 Franklin Road Shoreham by Sea	Rear Elevation Proposed (rev a)	Scale 1:50 Drg.No. EL3a	ADC/449/06
		DATE RECEIVED	30/7/07

MINOR
AMENDMENT

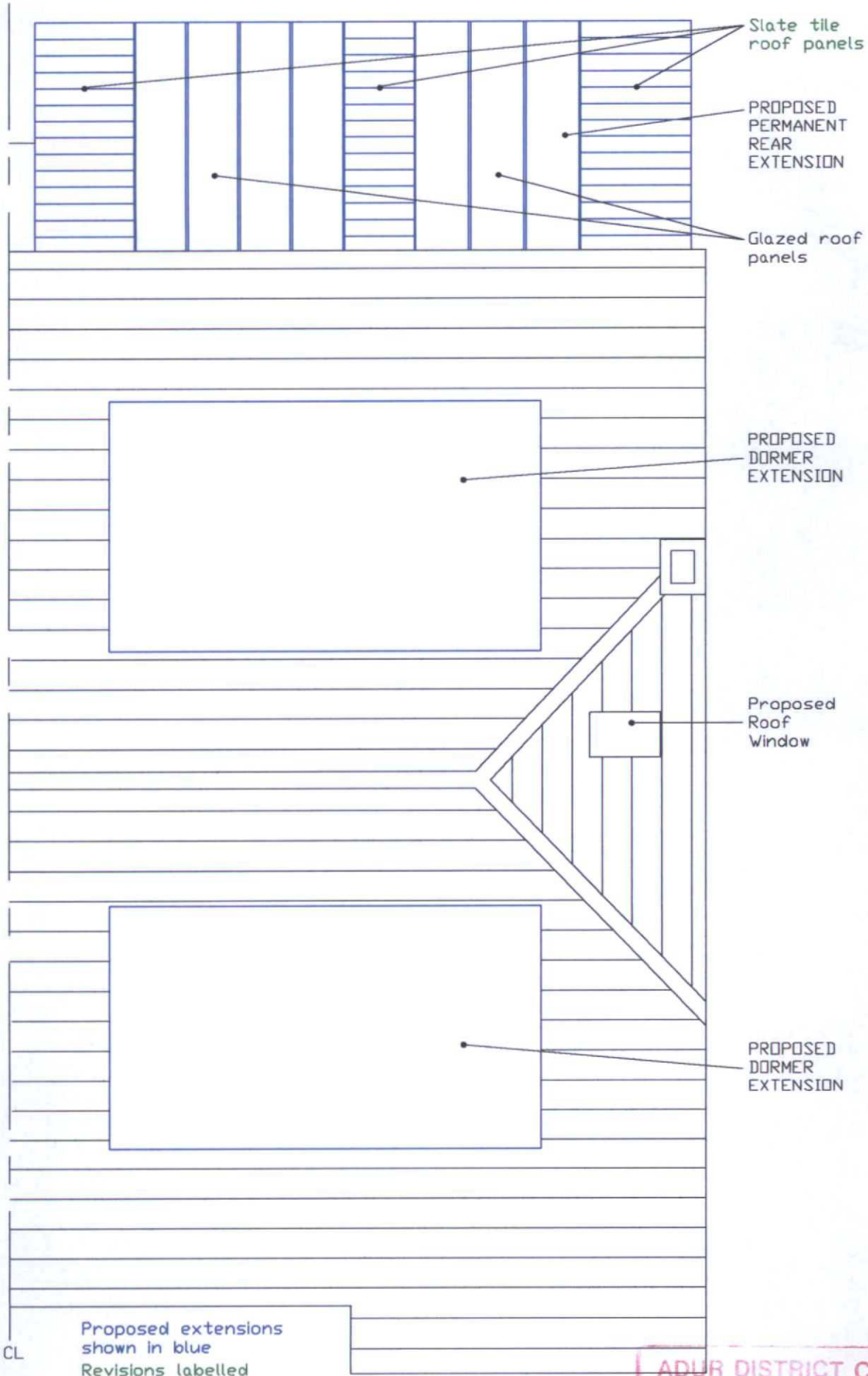

Proposed extensions shown in blue
Revisions labelled in green

ADUR DISTRICT COUNCIL
PLANNING DIVISION

50 Franklin Road Shoreham by Sea	Roof Plan Proposed (rev a)	Scale 1 : 50 Drg.No. PL5a	ADC/449/06
		DATE RECEIVED	30/7/07

MINOR.
AMENDMENT