1/1250 Existing Site Plan
0 10m 20m 30m 40m 50m

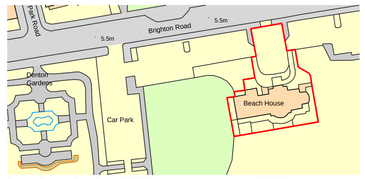

Site boundary

Ordnance Survey, (c) Crown Copyright 2023. All rights reserved. Licence number 100022432

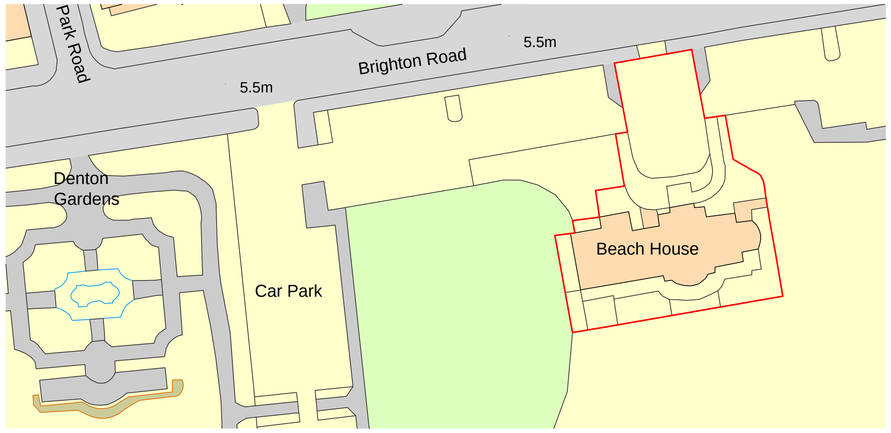

1/500 Existing Site Plan
0 20m 40m 60m 80m 100m

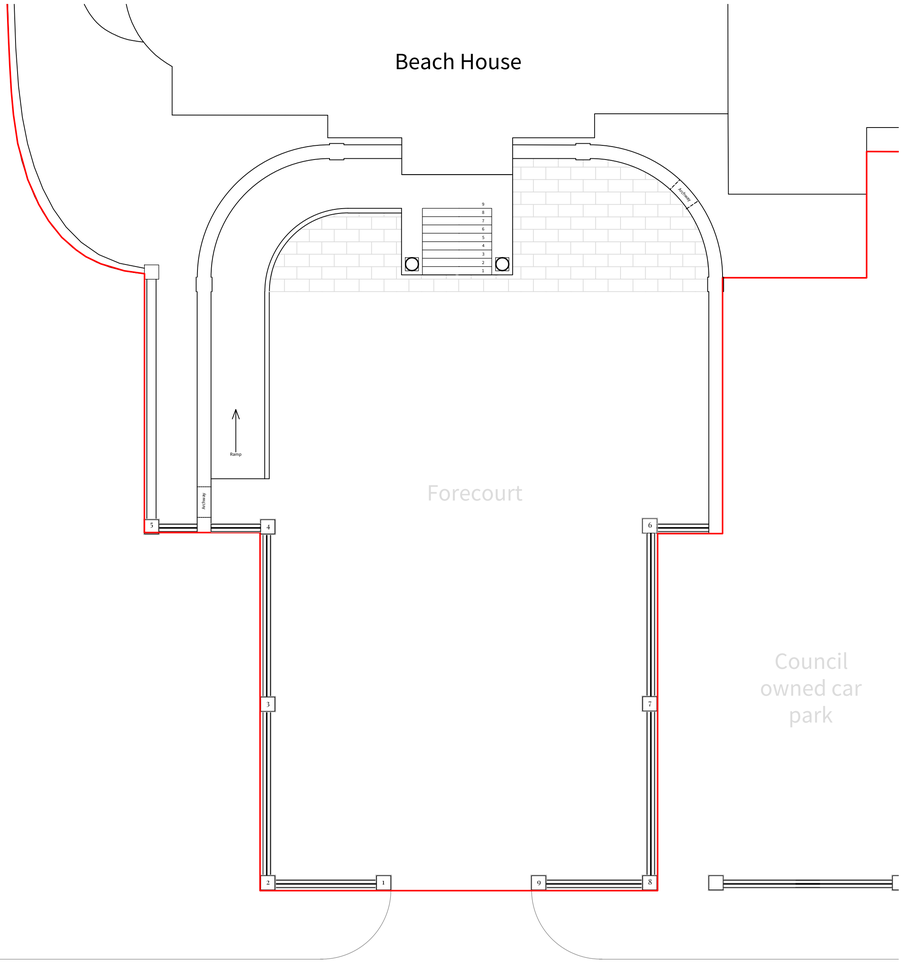

Existing Site Plan
0 1m 2m 3m

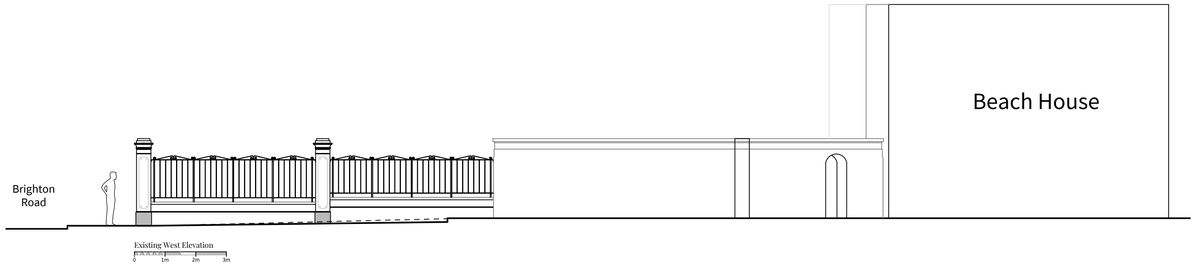

Existing West Elevation
0 1m 2m 3m

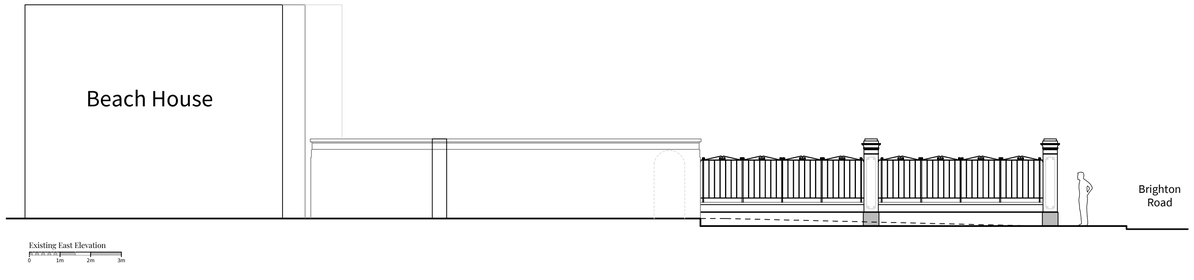

Existing East Elevation
0 1m 2m 3m

Brighton Road

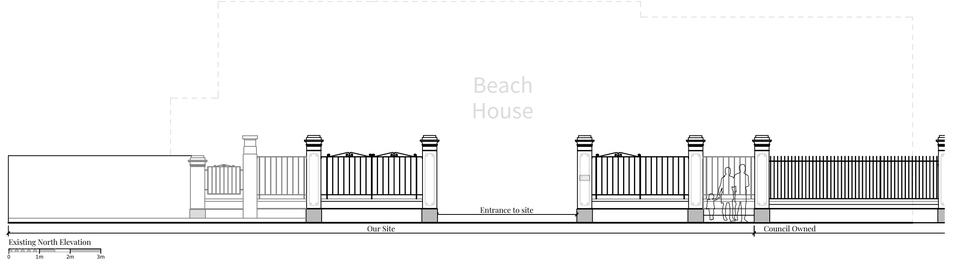

Existing North Elevation
0 1m 2m 3m

Copyright

This drawing is the copyright of fingerprint**studios** and may not be copied, altered or reproduced in any way or passed to a third party without written authority. All dimensions subject to site survey and site verification. Do not scale © other than for the purposes of planning.

Revisions

Graphical improvements

fingerprint**studios**

Scale

1/1250 @A1 Site Plan

1/500 @A1 Site Plan

1/100 @A1 all other drawings

Date	Drawn	Checked
December 18, 2023	AM	PB

Project Title

Beach House,Brighton Rd,Worthing BN112EJ

Drawing Title

Ex ordnance, plans and elevations

Status

Planning

Job Number

2018

Drawing Number	Revision
10	2