ADUR DISTRICT COUNCIL

Adur District Council

Town and Country Planning Act 1990

Office use
App AD/0368/07
Date Rc. 20 JUN 2007
Fee 135

Householder's planning application form

Use this form to apply for planning permission to extend or alter your house or flat, to build a garage or other structure on your property or to create access for a vehicle onto a classified road (please read note 9).

Please read the notes before you fill in this form.

1 Please give the address of the property to be altered or extended.

182 MANOR HALL ROAD,
SOUTHWICK
WEST SUSSEX BN42 4NP

2 Type of property (please tick)

Detached House	☐	Terraced House	☑	Other (please give details)	☐
Semi-detached House	☐	Flat	☐		

3 Please describe the development you are applying for.

FRONT DRIVE AND ACCESS FROM ROAD (AS ADDRESS) SO DROPPED KERB

4 Applicant (in block capitals)

Full name :	JONATHAN ROGER WOOD
Address (including postcode):	
	182 MANOR HALL ROAD
	SOUTHWICK
	WEST SUSSEX BN42 4NP
Phone Number:	[redacted]
Home:	[redacted]
Work:	[redacted]
Extension:	[redacted]
Fax Number:	

Agent (if any)

Full name :	
Address (including postcode):	
Phone Number:	
Home:	
Work:	
Extension:	
Fax Number:	

5 Please enclose four copies of this form and four sets of plans.
Please number

	Plan number	Scale
Location plan		
Block plan		
Floor plan		
Elevations		
Other		

6 Will the development involve cutting down any trees? Yes ☐ No ☑
If "Yes", please show these clearly on the block plan.

7 Will the development (including any new or altered access affect a public footpath or any other public right of way? Yes ☐ No ☑

8 Does this application require a fee? (See note 3) Yes ☑ No ☐

If "No", please tick the option that applies (See note 3) A ☐ B ☐ C ☐

If "Yes", please state the fee enclosed (See note 4) £135-00

Signature:  Date: 13-6-07

Please print your name: JONATHAN WOOD

Certificate under Article 7 of the Town and Country Planning (General Development Procedure) Order 1995

If anyone else owns the land or part of it, you must fill in Certificate B, which you can get from the Planning Section. You must also tell the owner of the land about this application by serving a notice on them. If you own all of the land, you must fill in Certificate A below.

Certificate A

I confirm that:

- Nobody except the applicant was an owner of any part of the land involved at the beginning of the period of 21 days before the date of this application; and
- none of the land this application relates to is an agricultural holding or part of an agricultural holding.

Signature:  Date: 13-6-07

Please print your name: JONATHAN WOOD

tion only and not by way of

delineated and described in the Plan drawn hereon and thereon coloured Pink TOGETHER with the messuage or dwellinghouse and other buildings recently erected thereon or on some part thereof by the Vendor and known

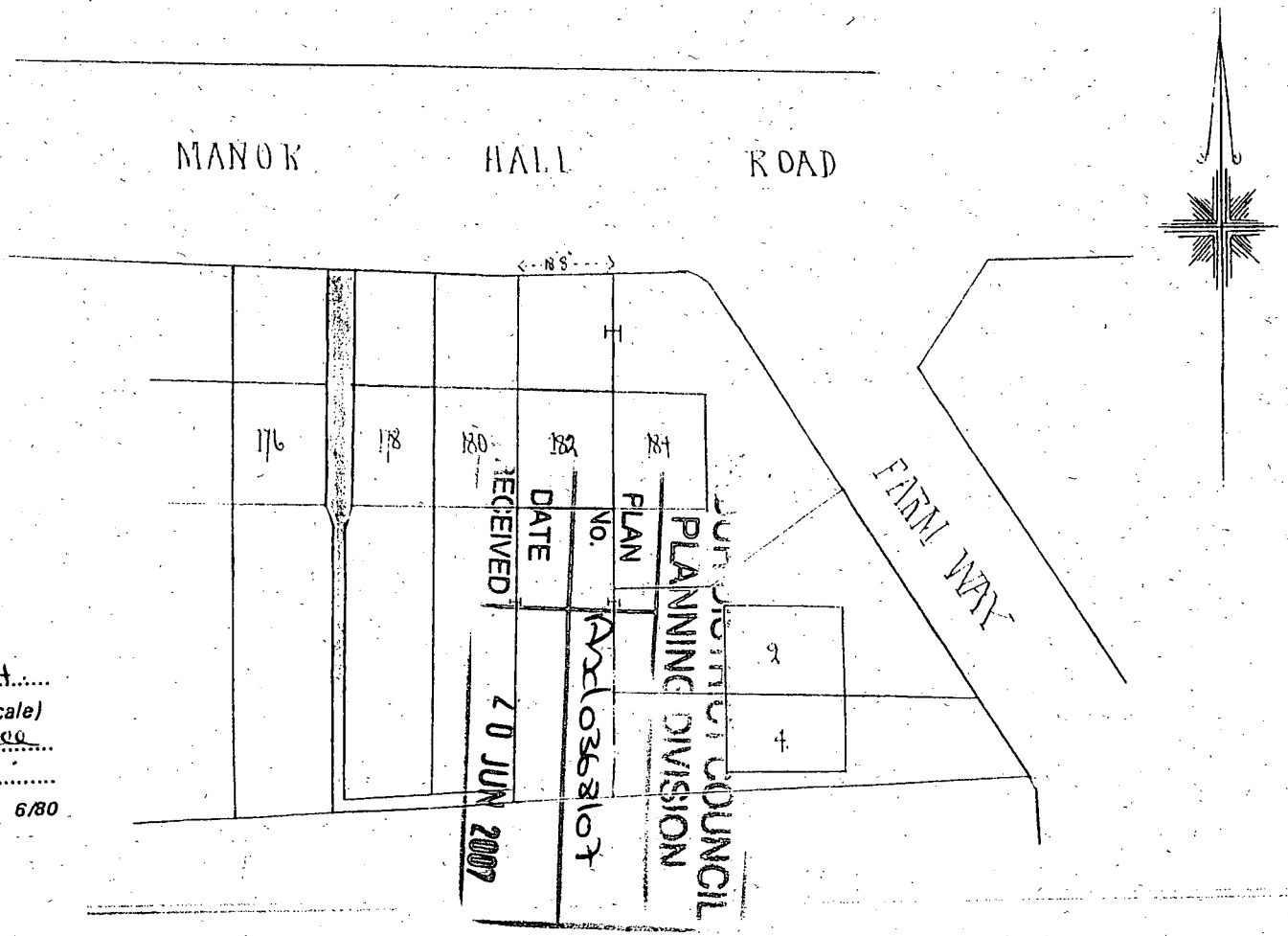

H137
H M LAND REGISTRY
Title No: WSX176354
COPY (liable to distortion in scale)
of plan to Conveyance
dated 13.9.1935
6/80

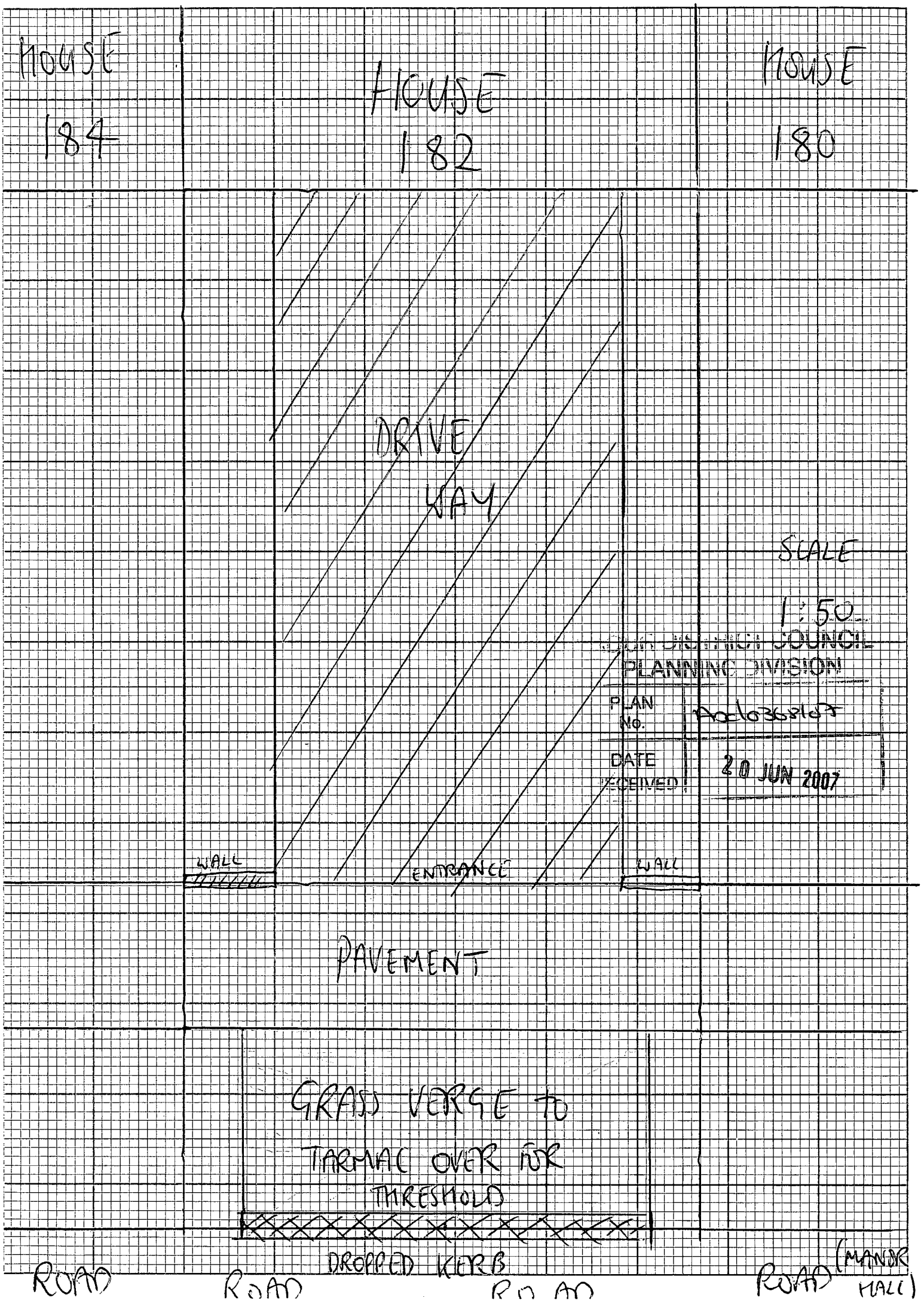

DISTRICT COUNCIL
PLANNING DIVISION
PLAN No. Acc/0368/07
DATE RECEIVED 20 JUN 2007

H.M. LAND REGISTRY

TITLE NUMBER	
WSX 176354	

ORDNANCE SURVEY PLAN REFERENCE	TQ 2505	SECTION AB	Scale 1/1250
COUNTY WEST SUSSEX	DISTRICT ADUR		© Crown copyright 1975

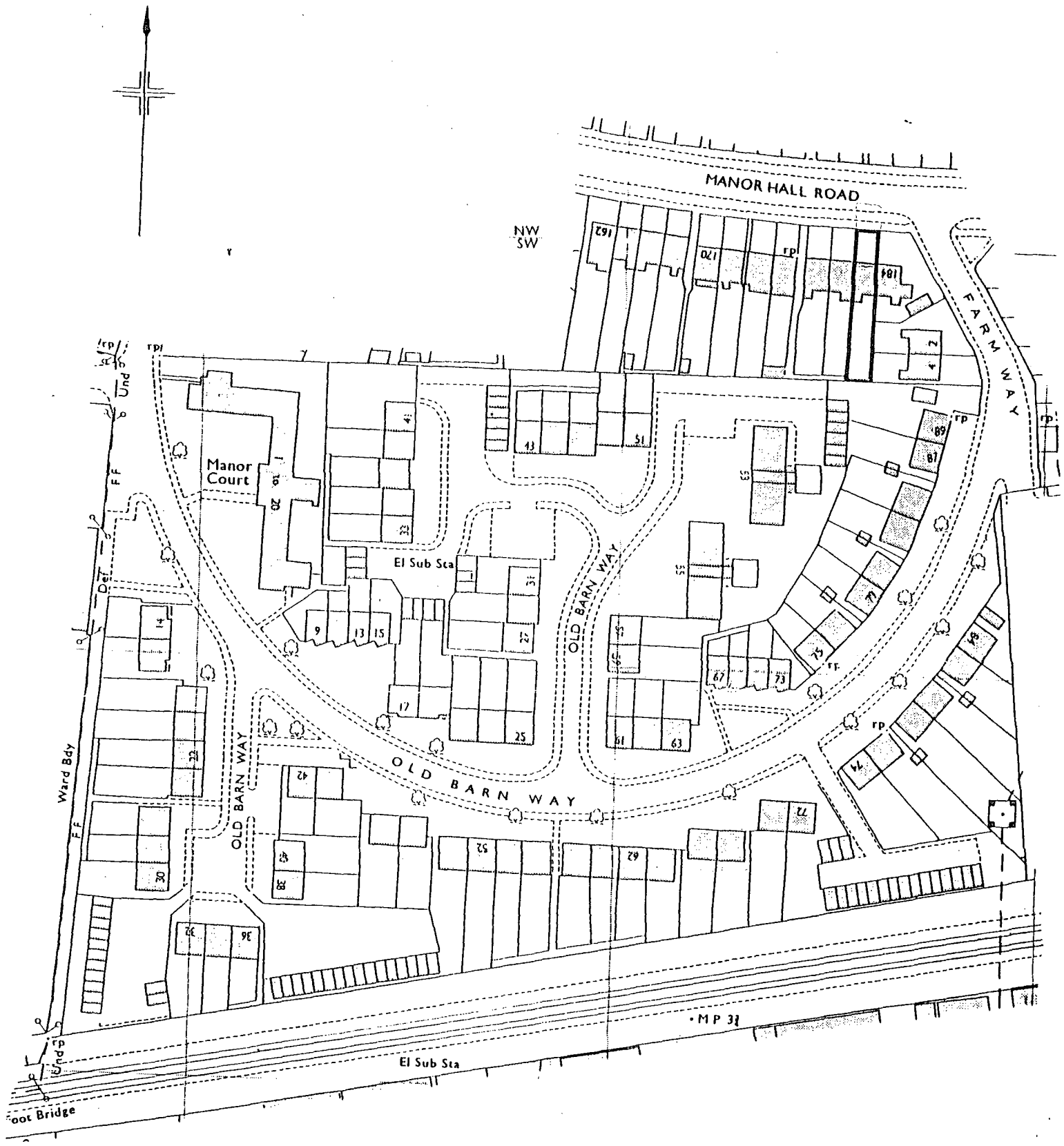

ADUR DISTRICT COUNCIL
PLANNING DIVISION
PLAN No.
DATE RECEIVED 20 JUN 2007

FILED PLAN
H.M. LAND
1993
REGISTRY

This **OFFICE COPY** shows the state of the title plan on 13 NOV 1998 and is admissible in evidence to the same extent as the original.
This office copy of the title plan may be subject to minor distortions in scale.
Issued on 16 NOV 1998 by the **Portsmouth** District Land Registry.
Crown copyright. Produced by HMLR. Further reproduction in whole or part is prohibited without the prior written permission of Ordnance Survey.
Licence Number GD272728.