ADUR
DISTRICT COUNCIL

Town and Country Planning Act 1990
Householder Planning Application

Use this form to apply for planning permission to extend or alter your house or flat, to build a garage or other structure on your property or to create access for a vehicle onto a classified road (please read note 9).

Please read the notes before you fill in this form.

1 Please give the address of the property to be altered or extended

58 Ring Road,
Lancing.

Lancing
West Sussex.

ADUR DISTRICT COUNCIL
PLANNING DIVISION
PLAN No. Ad/0372/07
DATE RECEIVED 21 JUN 2007

2 *Type of property*

Detached House

3 Please describe the development you are applying for.

Proposed first floor extension to existing building.

4 Applicant (in block capitals)

Name
Ms.
Marie
Langridge

Address
58 Ring Road,
Lancing.

Lancing

WEST SUSSEX.

Telephone

Fax

Email

Agent (if any)

Full Name
Tim Cording

Address
140 High Street,

Steyning.
West Sussex.
BN44 3LH

Telephone
01903 814836

Fax

Email

5 Please enclose four copies of this form and four sets of plans.
Please number your plans and write the numbers and scales against the titles here.

	Plan Number	Scale
Location Plan		1:1250
Block Plan		1:500
Floor Plan		1:50
Elevations		1:100
Other		

6 Will the development involve cutting down any trees? No
If "Yes", please show these clearly on the block plan.

7 Will the development (including any new or altered access) affect a public footpath or any other public right of way? No

8 **Does this application require a fee?** Yes
(See note 3)

If "No", please choose the option that applies
(See note 3)

If "Yes", please state the fee enclosed £ 135.00
(See note 4)

Signature: T. Cording. **Date:** 16.05.07.

Please print your name: T. CORDING.

Certificate under Article 7 of the Town and Country Planning (General Development Procedure) Order 1995

If anyone else owns the land or part of it, you must fill in Certificate B, which you can get from the Planning Section. You must also tell the owner of the land about this application by serving a notice on them. If you own all of the land, you must fill in Certificate A below.

Certificate A

I confirm that:

- Nobody except the applicant was an owner of any part of the land involved at the beginning of the period of 21 days before the date of this application; and

- none of the land this application relates to is an agricultural holding or part of an agricultural holding.

Signature: T. Cording. **Date:** 16.05.07

Please print your name: T. CORDING

NOTE: NEW MATERIALS TO BE CAREFULLY SELECTED TO MATCH EXISTING.



end elevation.

front elevation.

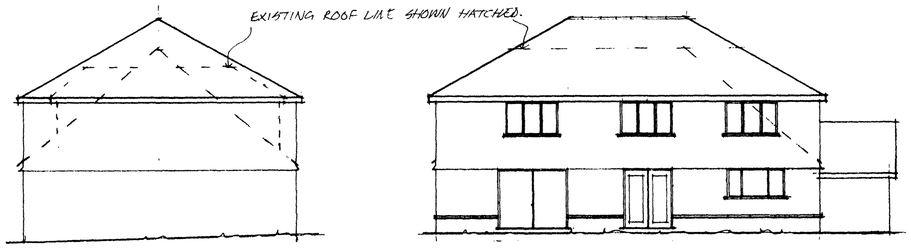

side elevation.

rear elevation.



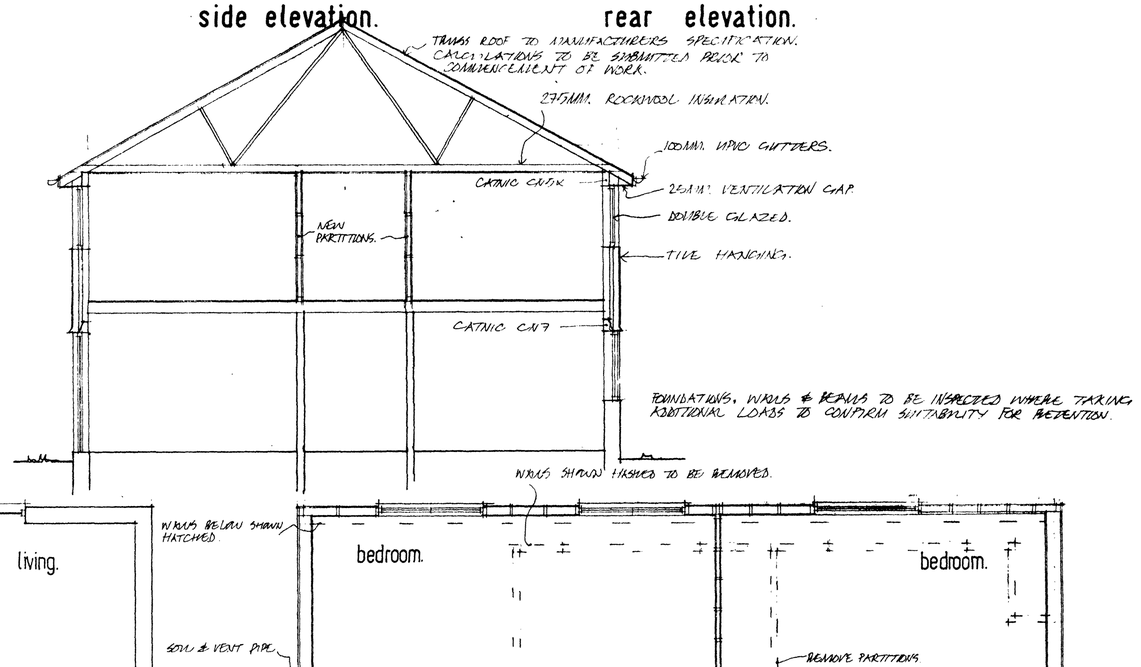

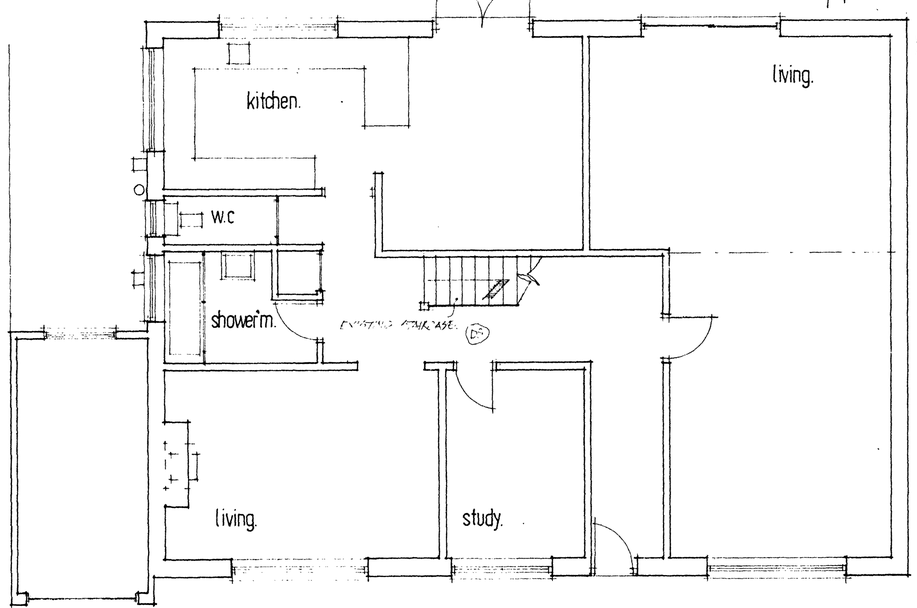

ground floor plan.

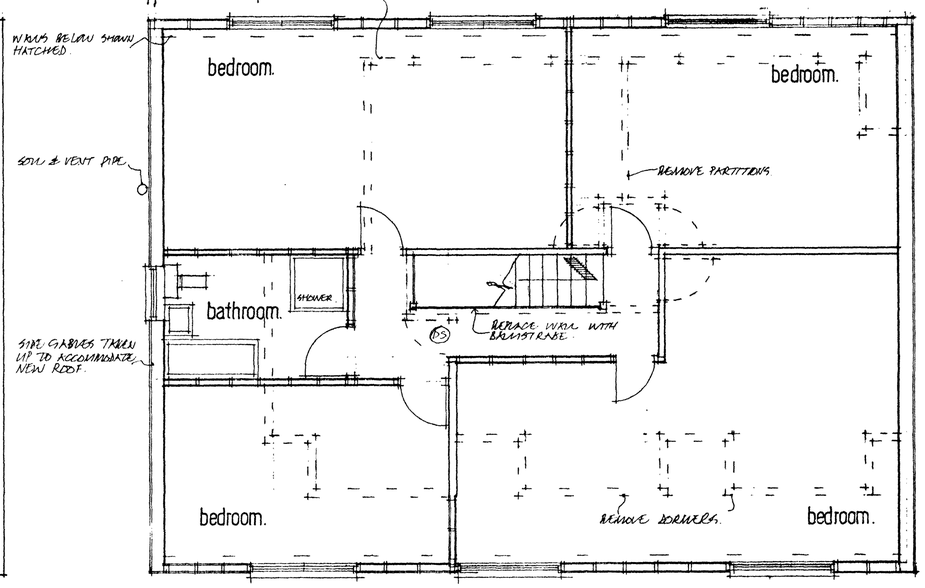

first floor plan.

All dimensions must be checked on site and not scaled from this drawing

A		
	Date	Revisions

© copyright

TIM CORDING
Architectural and Planning Services
"Kingshead", 140 High Street,
Steyning, West Sussex BN44 3LH
Tel/Fax: 01903 814836

Client

Job Title
PROPOSED FIRST FLOOR EXTENSION.

Drawing Title
58 RING ROAD.
LANCING.
WEST SUSSEX.

ADUR DISTRICT COUNCIL
PLANNING DIVISION
PLAN No. A/0637/07
DATE RECEIVED 21 JUN 2007

Scale 1:50 & 1:100

Date DEC. 2006. **Drawn by**

Drg. No. **Rev.**

594 x 841 mm. A1