AMENDMENT

ADUR & WORTHING
PLANNING SERVICES
PLAN AWDM/ 0724/16
DATE VALID 5.7.16
Rec'd

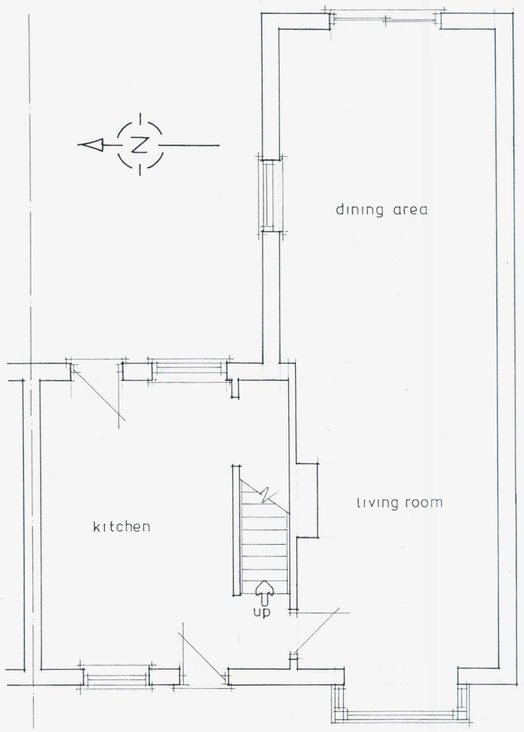

Ground Floor
(No changes)

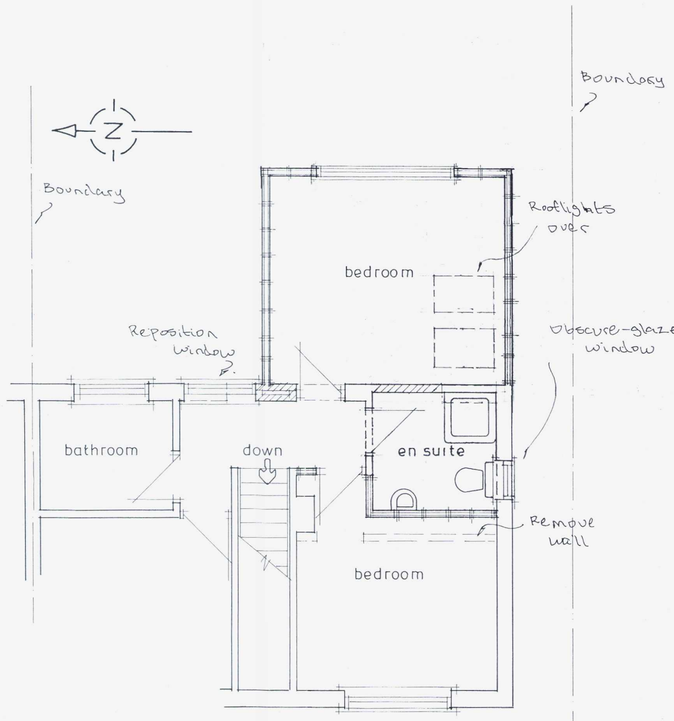

First Floor

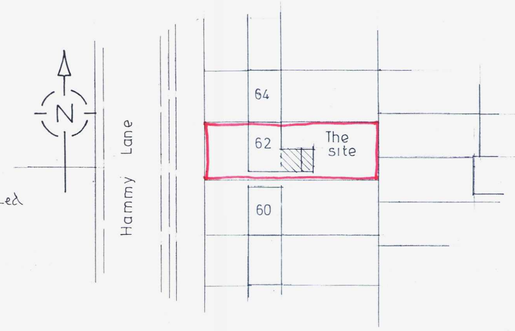

Block Plan 1:500
0 10m

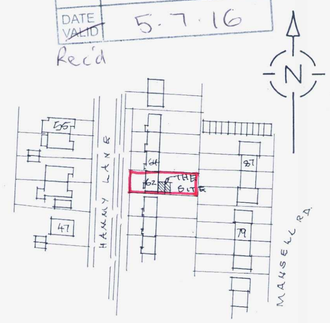

Site Plan 1:1250
0 10 20m

1:100 0 10m
Scale bar
1:50 0 10m

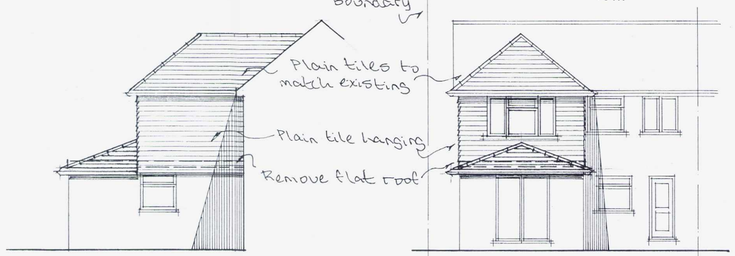

north elevation

east elevation

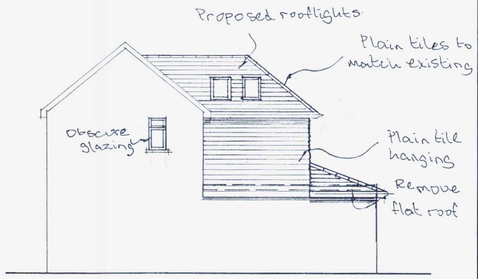

south elevation

A	4.7.16	Extension reduced
	Date	Revisions

© copyright

Client
Mr. J. Sygrave

Job Title
Proposed Extension

Drawing Title
62 Hammy Lane,
Shoreham.

Scale 1:50 1:100

Date | Drawn by

Drg No. 246/01 | Rev. A

841 x 594mm A1