


Ordnance Survey, (c) Crown Copyright 2024. All rights reserved. Licence number 100022432

Site Ownership Boundary

## Site Location Plan

Scale 1:1,250 @ A3

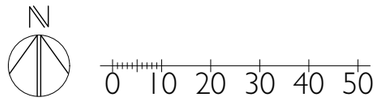


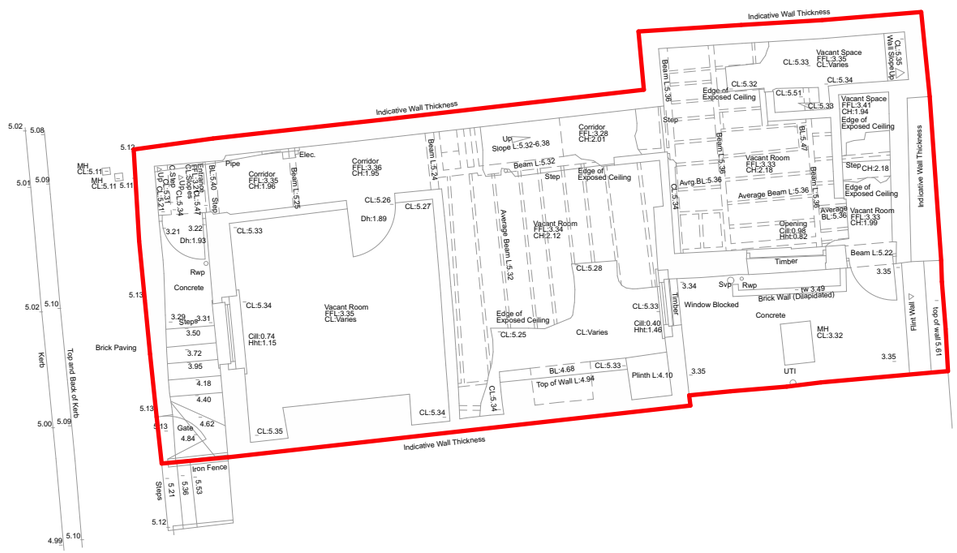


## Block Plan

Scale 1:100 @ A3

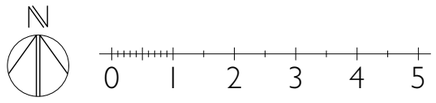


PMR ARCHITECTURE

PLATF9RM
Church Road
Hove
BN3 2AF

01273 980820
brighton@pmr-architecture.co.uk
www.pmr-architecture.co.uk

| | |
|---|---|
| **Client:** | Skiview Ltd. |
| **Project:** | 14 Warwick Road, Worthing, BN11 3ET |
| **Drawing Title:** | Site Location and Block Plan |
| **Drawing No:** | 23.95_PL_001 |
| **Revision:** | |
| **Date:** | June 2024 |
| **Status:** | PLANNING |
| **Scale:** | 1:1250, 1:100 @ A3 |