Elevations

Existing

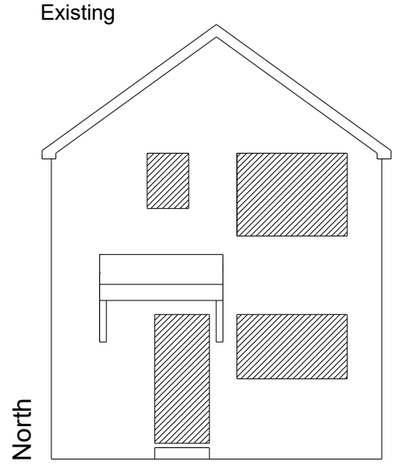

Proposed

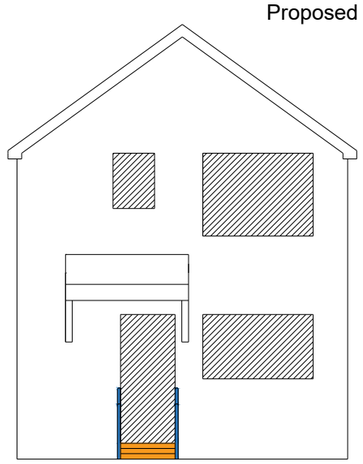

North

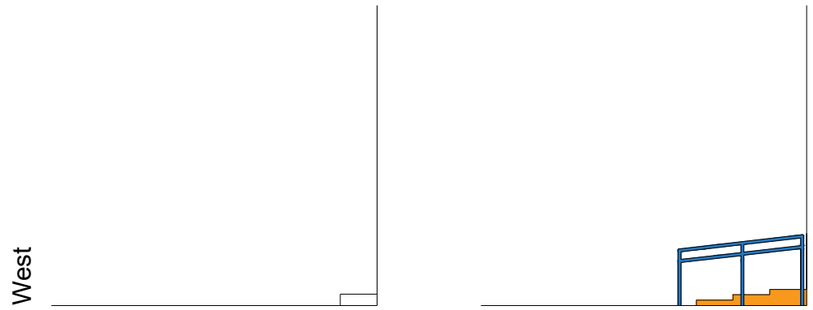

West

East

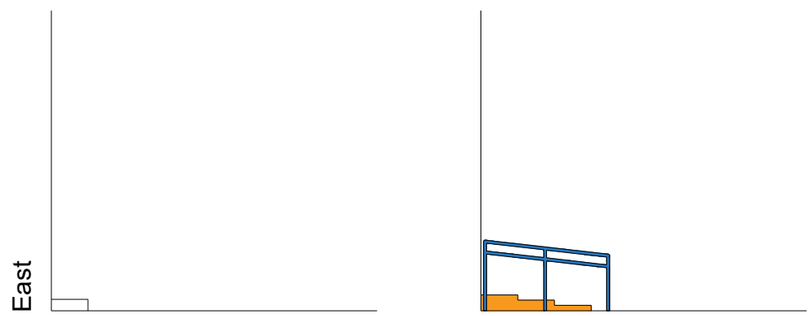

Scale 1:100

Scale in Metres

0 0.5 1 1.5 2 2.5 5

© Crown Copyright and database right (2022). Ordnance Survey 1000024321 & 100018824

Notes:

1. Do not scale from this drawing, except for Planning.
2. All dimensions are in millimetres / metres unless stated otherwise.

Rev	Description	By	Date
.	.	.	.

AMENDMENTS

Drawing Status:

FOR INFORMATION

ADUR & WORTHING COUNCILS

Adur & Worthing HIA

Portland House, Richmond Rd.
WORTHING BN11 1HS
www.adur-worthing.gov.uk
home.improvement@adur-worthing.gov.uk

Property Title:

22 Addison Close, Lancing, BN15 9TD

Drawing Title:

Access adaptation

Scale @ A3:	Date:	
1:100	**08-01-2025**	
UPRN:	Drawn By:	Checked By:
XXXX	**ZK**	**-**
Drawing No:		Rev:
022 / ADD / 002		**-**