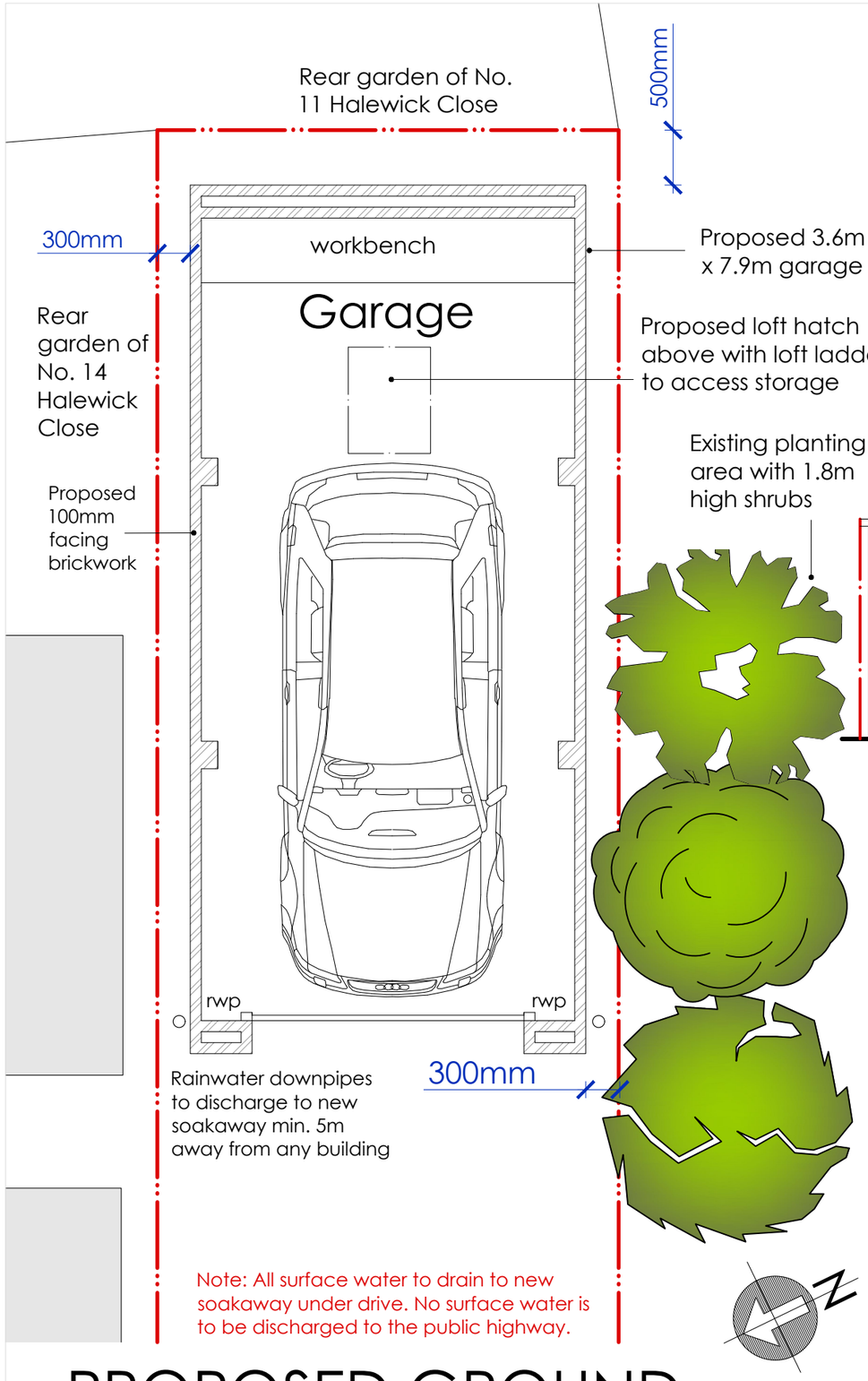

PROPOSED GROUND FLOOR PLAN 1:50

0m 1m 2m

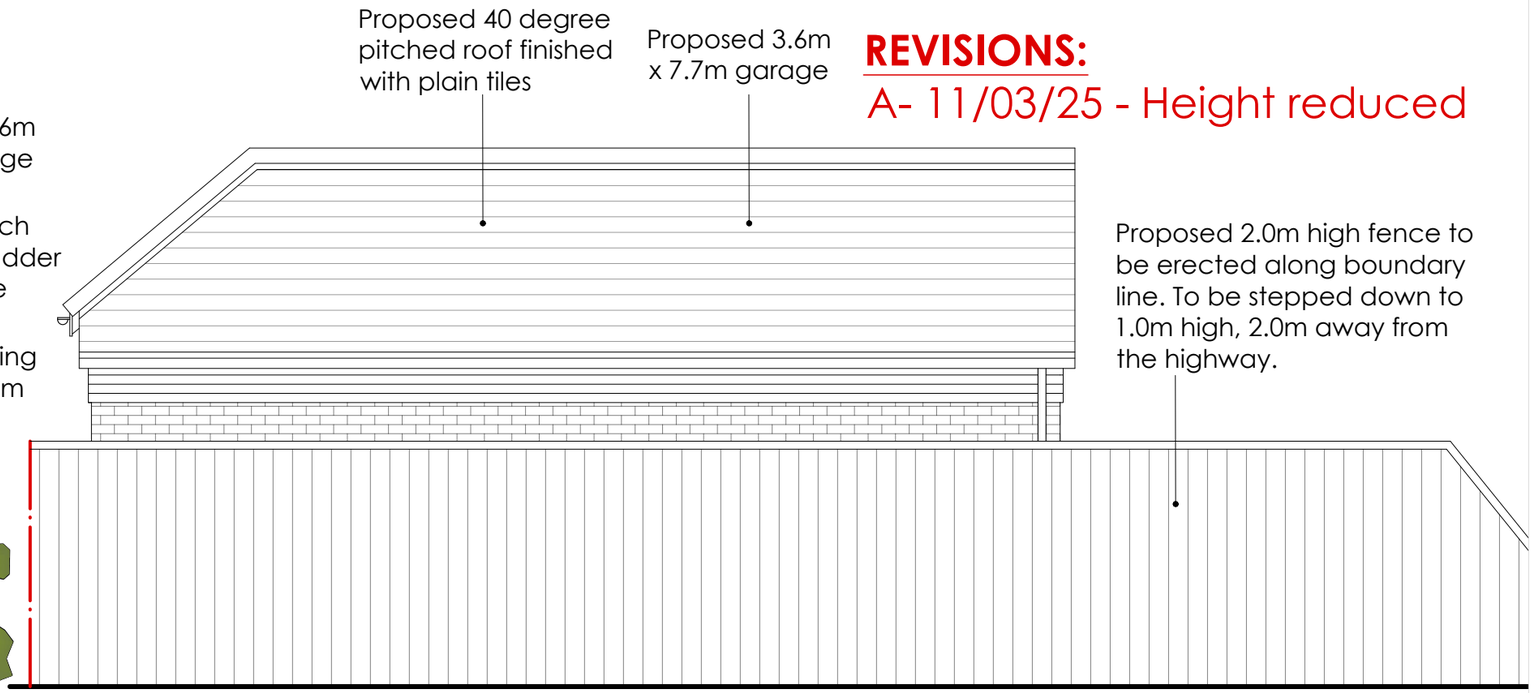

PROPOSED NORTH ELEVATION 1:50

0m 1m 2m

REVISIONS:

A- 11/03/25 - Height reduced

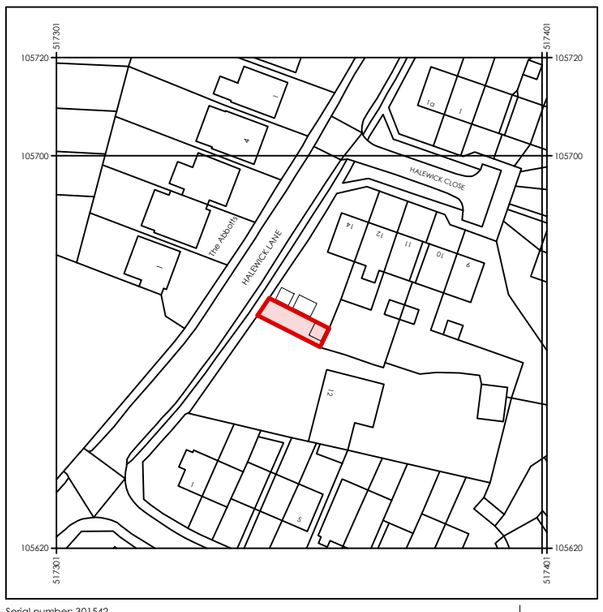

Ordnance Survey
UKmapcentre.com

Serial number: 301542

© Crown copyright and database right 2025
Ordnance Survey licence AC0000848283
Reproduction in whole or in part is prohibited
without the prior permission of Ordnance Survey.

0 5 10 15 20 25
metres

N

LOCATION PLAN 1:1250

carl moore
architectural design

18 Parklands Avenue
Goring-By-Sea
West Sussex BN12 4NH

01903 533276
carl@cm-arch.co.uk

Address of Works:	Land at rear of 14 Halewick Close SOMPTING BN15 0NF
Drawing Title:	PROPOSED DETACHED GARAGE
Paper Size/ Scale:	A3
Date:	JAN.2025
Drawing Number:	AD-250-03-A
Revision:	A-11/03/25

General Notes:

1: Do not scale from these drawings (unless for planning purposes).
2: Drawings to be read in conjunction with the structural calculations and the building notes provided.
3: The client/ contractor is advised to read the separate notes and the details provided in the structural calculations regarding the CDM regulations.
4: The property owner is reminded to serve a Party Wall Notice on any adjoining owner should they need to do so under the requirements of the Party Wall Act 1996.
5: No work should be undertaken until all consents (Planning and Building Control) have been received and approved in writing. Any work undertaken without consent is done so at the clients risk.
6: All dimensions to be checked on site prior to ordering any materials, kitchens or bathrooms.
7: All existing foundations and lintels taking any additional loads are to be exposed and agreed with the Building Control Officer.