

existing west elevation 1:100



existing north elevation 1:100



proposed west elevation 1:100



proposed north elevation 1:100



existing east elevation 1:100

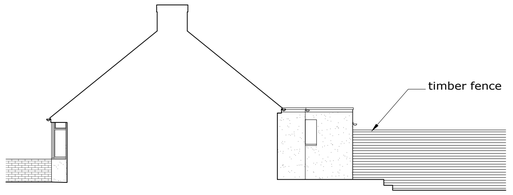

existing south elevation 1:100



proposed east elevation 1:100

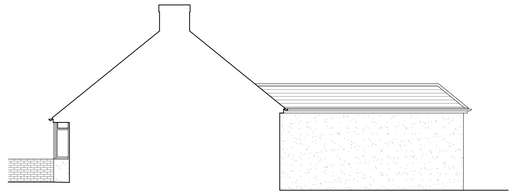

proposed south elevation 1:100

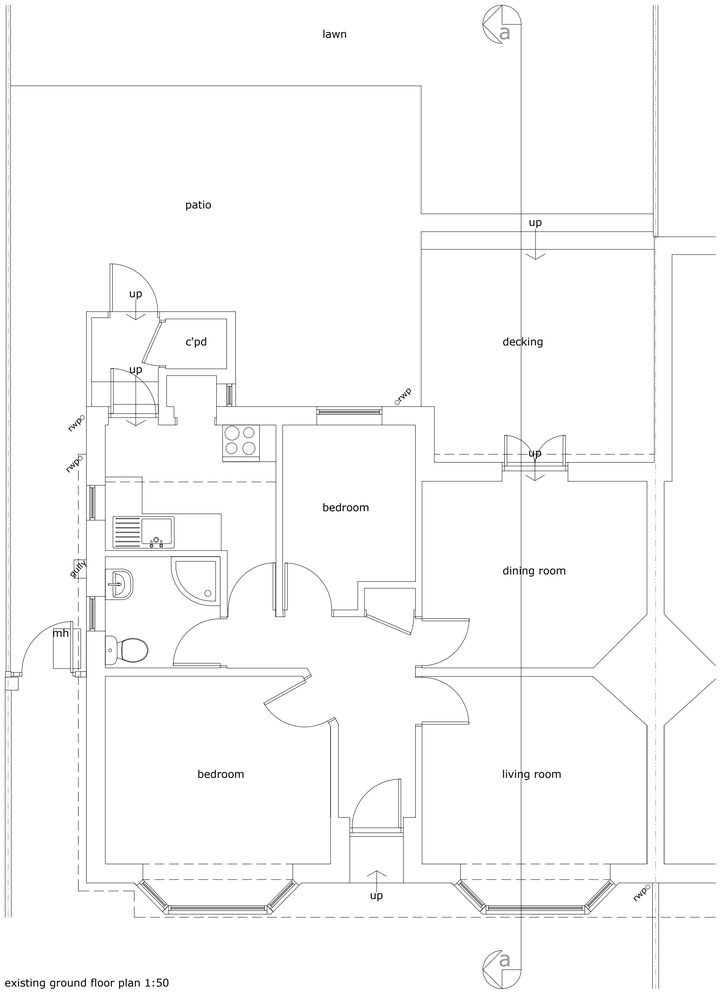

existing ground floor plan 1:50

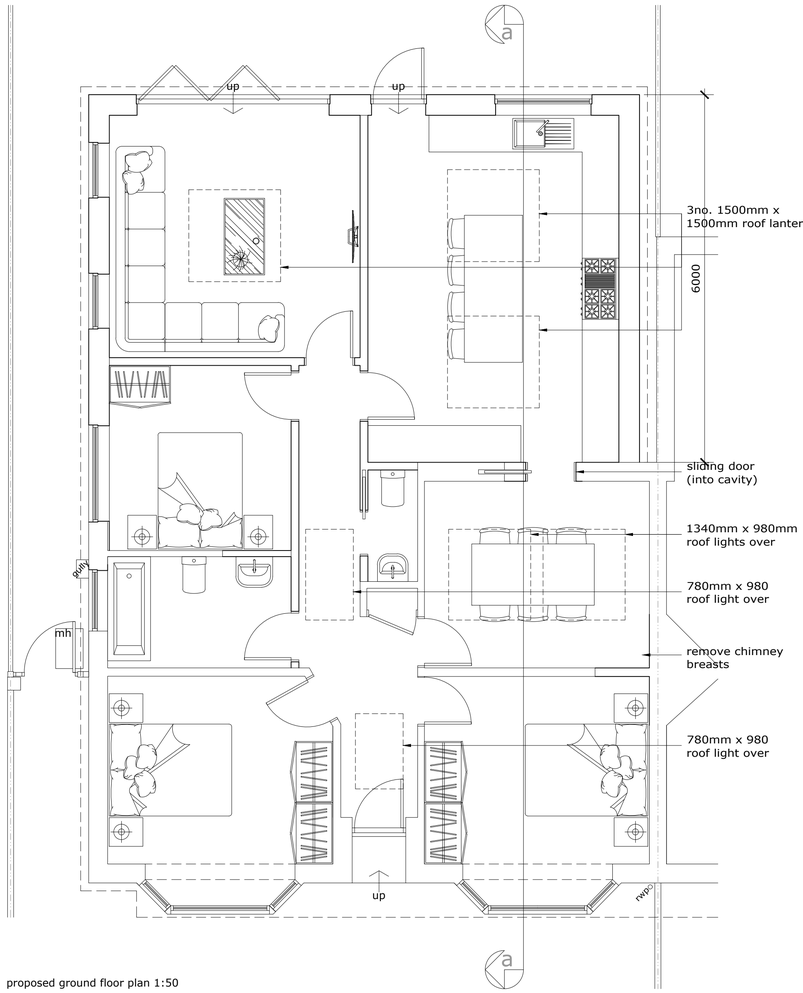

proposed ground floor plan 1:50

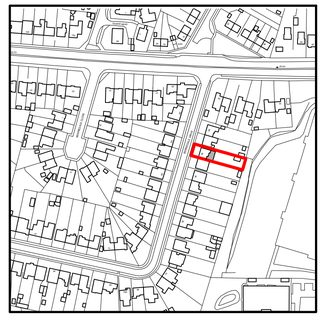

Location Plan 1:1250



Block Plan 1:500

1:1250 0 20 40 60 80 100m

1:500 0 10 20 30 40 50m

1:100 0 1 2 3 4 5 6 7 8 9 10m

1:50 0 1 2 3 4 5 6 7 8 9 10m

Rev:	Description:	By:	Date:

darby architectural

www.darby-archi.com

hello@darby-archi.com

Client:
Mr and Mrs Rahim

Site/Project:
94 Berriedale Drive
Sompting
West Sussex
BN15 0LD

Drawing Title:
Existing and proposed plans and elevations

Scale:	Paper Size:	Date:	Drawn:
In DWG	A1	01.10.2020	B Garrish

Project No:	Drawing No:	Revision:
0294	01	