Form Ref. No. 213885

ADUR
DISTRICT COUNCIL

Town and Country Planning Act 1990
Householder Planning Application

Use this form to apply for planning permission to extend or alter your house or flat, to build a garage or other structure on your property or to create access for a vehicle onto a classified road (please read note 9).

Please read the notes before you fill in this form.

1 Please give the address of the property to be altered or extended

337 UPPER SHOREHAM ROAD
SHOREHAM
WEST SUSSEX
BN43 4NB

ADUR DISTRICT COUNCIL
PLANNING DIVISION
PLAN Ar/0128/07
DATE RECEIVED 28 FEB 2007
[redacted]

2 Type of property

Detached House

3 Please describe the development you are applying for.

TWO STOREY REAR EXTENSION, ROOF TERRACE AND CONVERSION OF EXISTING GARAGE TO HABITABLE ROOM

4 Applicant (in block capitals)

Name

MR & MRS
AINSCOUGH

Address

337 UPPER SHOREHAM ROAD
SHOREHAM

Telephone

Fax

Email

Agent (if any)

Full Name

INSITE PLANNING LTD

Address

6 HOLLINGBURY TERRACE
[redacted]
BRIGHTON
BN1 7JE

Telephone

01273 558118

Fax

Email

Block Plan	1128/1113B	1:500
Floor Plan	1128/1112 & 1128/1113B	1:50
Elevations	1128/1112 & 1128/1113B	1:100
Other		

6 Will the development involve cutting down any trees? No
If "Yes", please show these clearly on the block plan.

7 Will the development (including any new or altered access) affect a public footpath or any other public right of way? No

8 Does this application require a fee? Yes
(See note 3)

If "No", please choose the option that applies
(See note 3)

If "Yes", please state the fee enclosed £
(See note 4)

Signature: [redacted] **Date:**

Please print your name: M. P. SMITH 26th Feb 2007

Certificate under Article 7 of the Town and Country Planning (General Development Procedure) Order 1995

If anyone else owns the land or part of it, you must fill in Certificate B, which you can get from the Planning Section. You must also tell the owner of the land about this application by serving a notice on them. If you own all of the land, you must fill in Certificate A below.

Certificate A

I confirm that:

- Nobody except the applicant was an owner of any part of the land involved at the beginning of the period of 21 days before the date of this application; and

- none of the land this application relates to is an agricultural holding or part of an agricultural holding.

Signature: [redacted] **Date:**

Please print your name: M. P. SMITH 26th Feb 2007

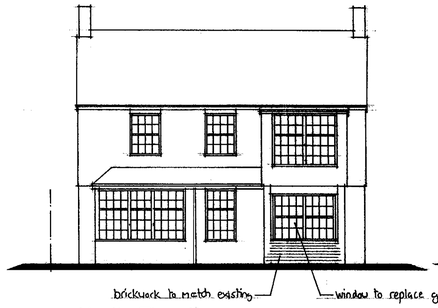

North Elevation

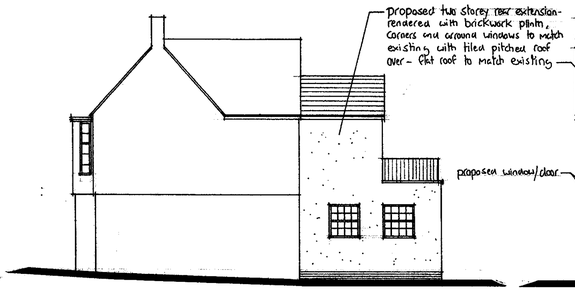

West Elevation



South Elevation

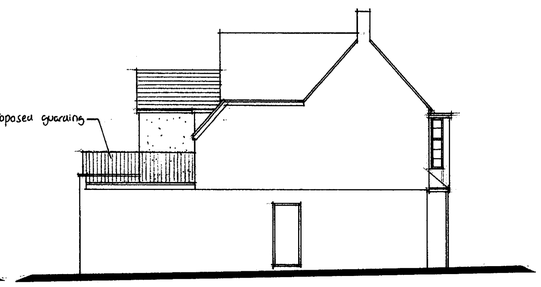

East Elevation

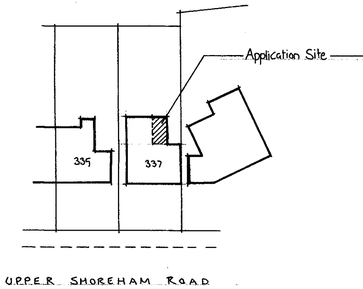

Block Plan 1:500

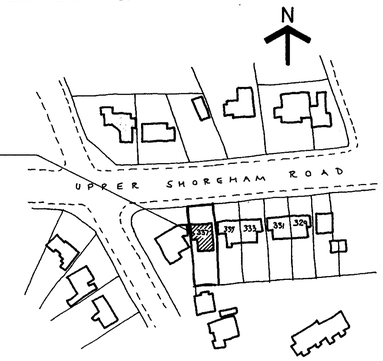

Location Plan 1:1250

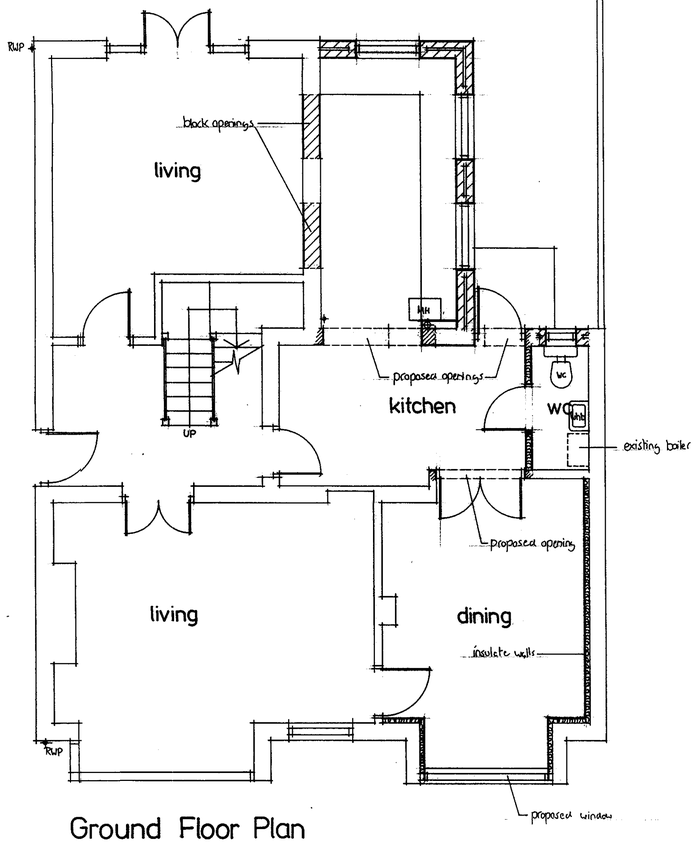

Ground Floor Plan

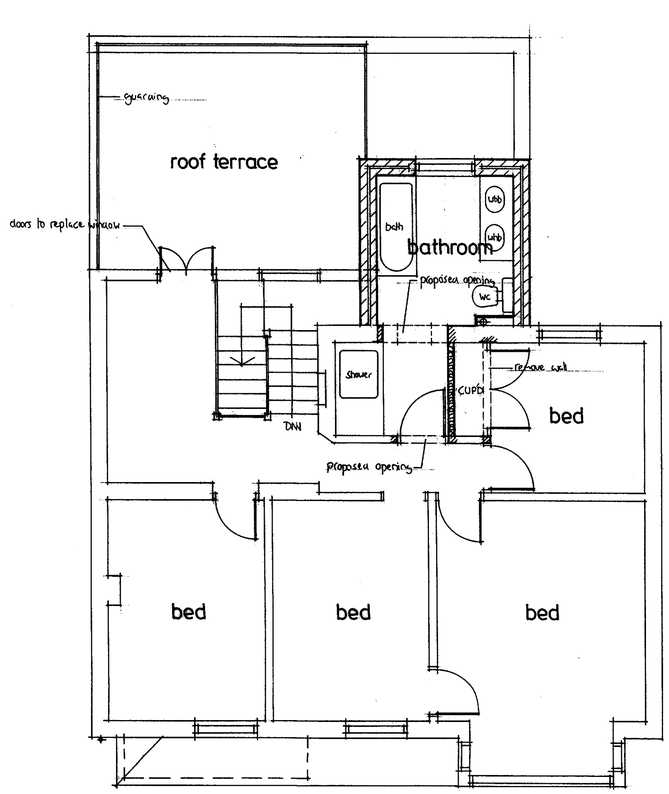

First Floor Plan

REVISIONS:
REV 'A' 2.2.07
1. WC enlarged, window amended.
2. Drawing completed ready for planning application.
3. Roof terrace shown.
REV 'B' 23.2.07
Doors onto roof terrace shown.

OUR DISTRICT COUNCIL
PLANNING DIVISION
PLAN NO. Anoc/0121/07
DATE RECEIVED 28 FEB 2007

Do not scale from this drawing all dimensions must be checked on site. This drawing is the sole copyright of Insite Planning

Insite Planning
6 Hollingbury Terrace
Brighton, East Sussex
BN1 7JE
Tel: 01273 558118

Client: Mr & Mrs Ainscough

Job:
337 Upper Shoreham Rd
Shoreham
Proposed Two Storey
Rear Extension and
Conversion of Garage
to Habitable Use

Date: 29.1.07 Scale: 1:50, 1:100

Drawing No: 1128/1113B

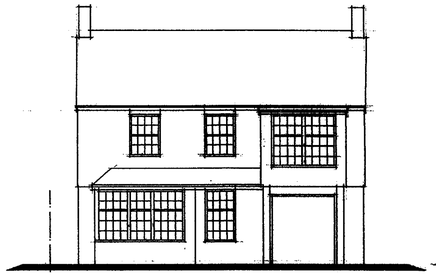

North Elevation

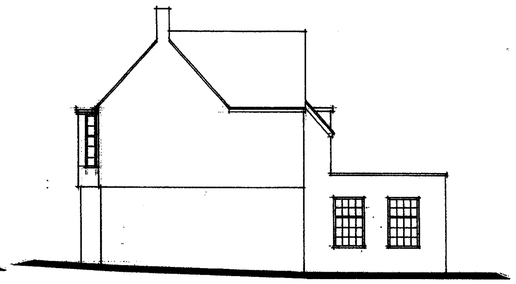

West Elevation



South Elevation

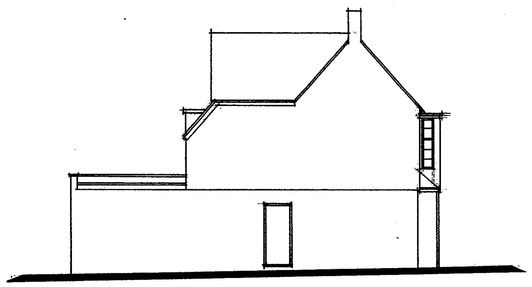

East Elevation

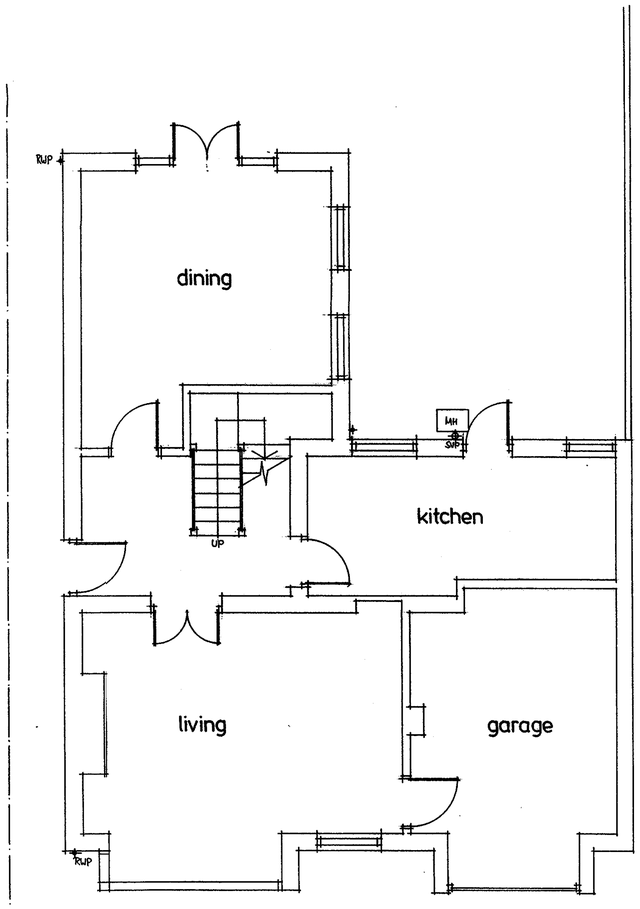

Ground Floor Plan

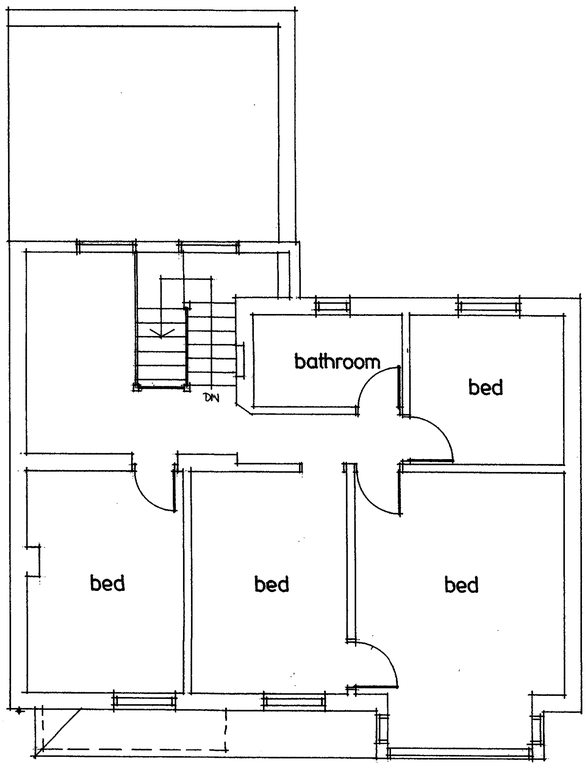

First Floor Plan

DISTRICT COUNCIL
PLANNING DIVISION
Ard012167
DATE RECEIVED 28 FEB 2007

Do not scale from this drawing all dimensions must be checked on site. This drawing is the sole copyright of Insite Planning

Insite Planning
6 Hollingbury Terrace
Brighton, East Sussex
BN1 7JE
Tel: 01273 558118

Client: Mr & Mrs Ainscough

Job: 337 Upper Shoreham Rd Shoreham

Existing Floor Plans and Elevations

Date: 25.1.07 Scale: 1:50, 1:100

Drawing No: 1128/1112