5 Please enclose four copies of this form and four sets of plans.
Please number

	Plan number	Scale
Location plan		
Block plan		
Floor plan		
Elevations		
Other		

6 Will the development involve cutting down any trees? Yes ☐ No ☑
If "Yes", please show these clearly on the block plan.

7 Will the development (including any new or altered access affect a public footpath or any other public right of way? ONLY WHILE IN CONSTRUCTION Yes ☑ No ☐

8 Does this application require a fee? (See note 3) Yes ☑ No ☐

If "No", please tick the option that applies (See note 3) A ☐ B ☐ C ☐

If "Yes", please state the fee enclosed (See note 4) £ 135 - 00

Signature: Date:

Please print your name: D P FARRAS

Certificate under Article 7 of the Town and Country Planning (General Development Procedure) Order 1995

If anyone else owns the land or part of it, you must fill in Certificate B, which you can get from the Planning Section. You must also tell the owner of the land about this application by serving a notice on them. If you own all of the land, you must fill in Certificate A below.

Certificate A

I confirm that:

- Nobody except the applicant was an owner of any part of the land involved at the beginning of the period of 21 days before the date of this application; and
- none of the land this application relates to is an agricultural holding or part of an agricultural holding.

Signature: [redacted] Date: 27.2.2007

Please print your name: D P FARRAS

ADUR DISTRICT COUNCIL

Adur District Council

Town and Country Planning Act 1990

Office use
App A0C/0124/07
Date Rc. 01 MAR 2007
Fee 135

Householder's planning application form

Use this form to apply for planning permission to extend or alter your house or flat, to build a garage or other structure on your property or to create access for a vehicle onto a classified road (please read note 9).

Please read the notes before you fill in this form.

1 Please give the address of the property to be altered or extended.

91 OLD SHOREHAM RD
SOUTHWICK
W SUSSEX BN42 4RD

2 Type of property (please tick)

Detached House	☐	Terraced House	☐	Other (please give details)	☐
Semi-detached House	☑	Flat	☐		

3 Please describe the development you are applying for.

CREATING OFF ROAD PARKING
IN FRONT GARDEN

4 Applicant (in block capitals)

Full name : D P FARRAS
Address (including postcode):
91 OLD SHOREHAM RD
SOUTHWICK
W SX BN42 4RD
Phone Number:
Home: [redacted]
Work: N/A
Extension:
Fax Number:

Agent (if any)

Full name :
Address (including postcode):
Phone Number:
Home:
[redacted]
Extension:
Fax Number:

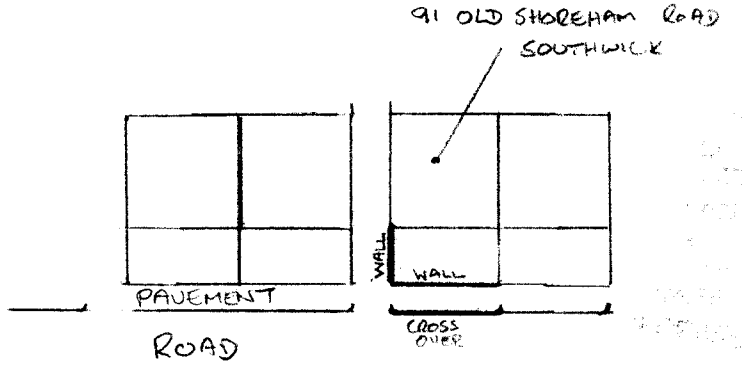

Ardl0124/07

0 MAR 2007

WORK TO BE CARRIED OUT AT 91 OLD SHOREHAM ROAD SOUTHWICK

1/ REMOVE TWO BOUNDRY WALLS OF GARDEN

2/ TAKE UP 4/5 CURB STONES AND LAY NEW CROSSOVER

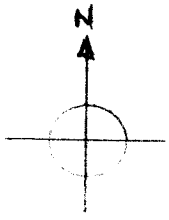

Scale :- 1:500

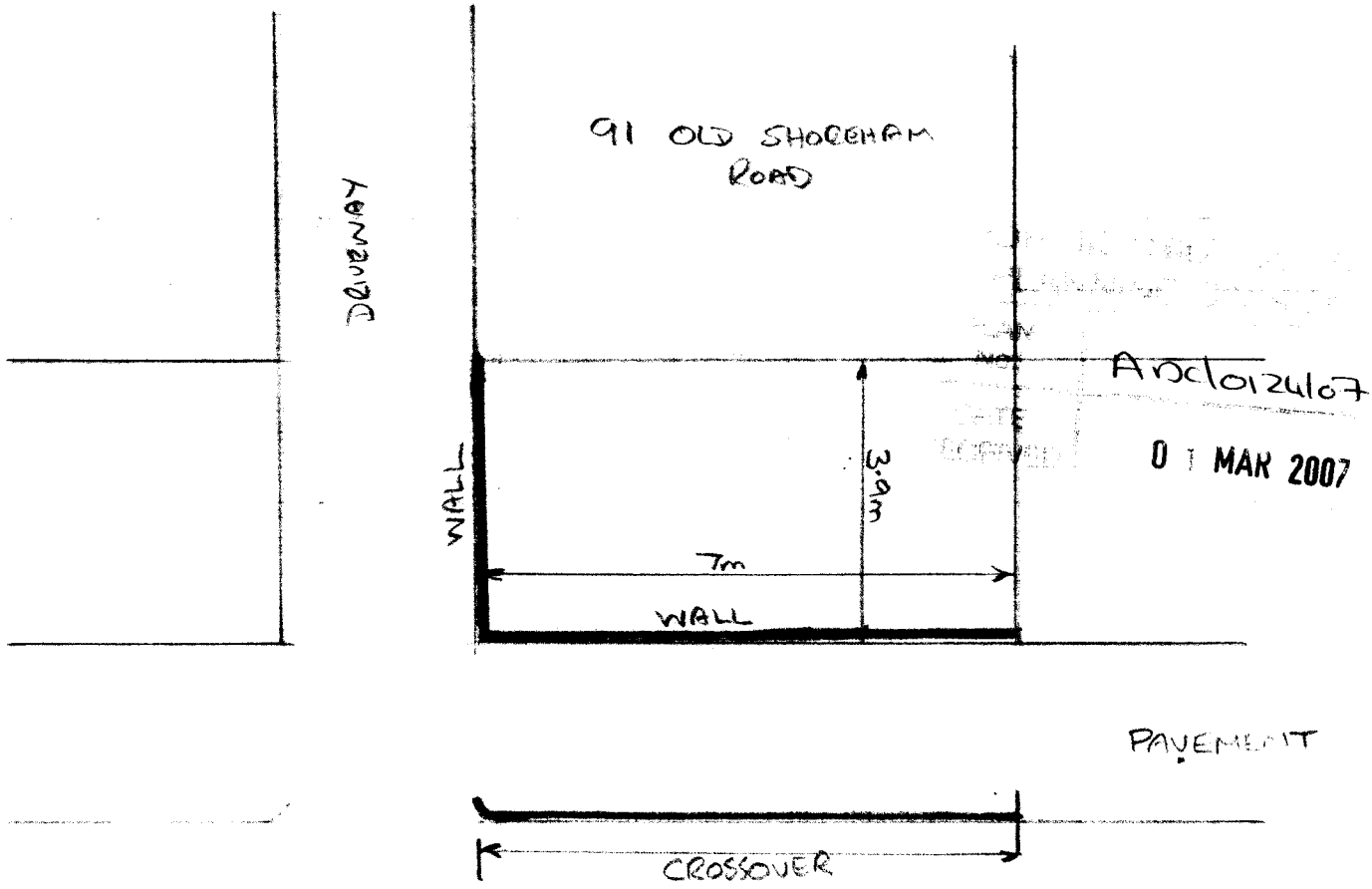

A/c/0124/07

01 MAR 2007

REMOVE TWO BOUNDRY WALLS

TAKE UP 4/5 CURB STONES AND LAY NEW CROSSOVER

N

Scale 1:100

ADUR
DISTRICT COUNCIL

CHIEF EXECUTIVES DEPARTMENT

P. DAVIES
Head of Planning and Community

Civic Centre, Ham Road, Shoreham-by-Sea
West Sussex. BN43 6PR
Telephone, (01273) 263000
Fax No. (01273) 263027
E Mail - developmentcontrol@adur.gov.uk

Local Authority
BUILDING CONTROL

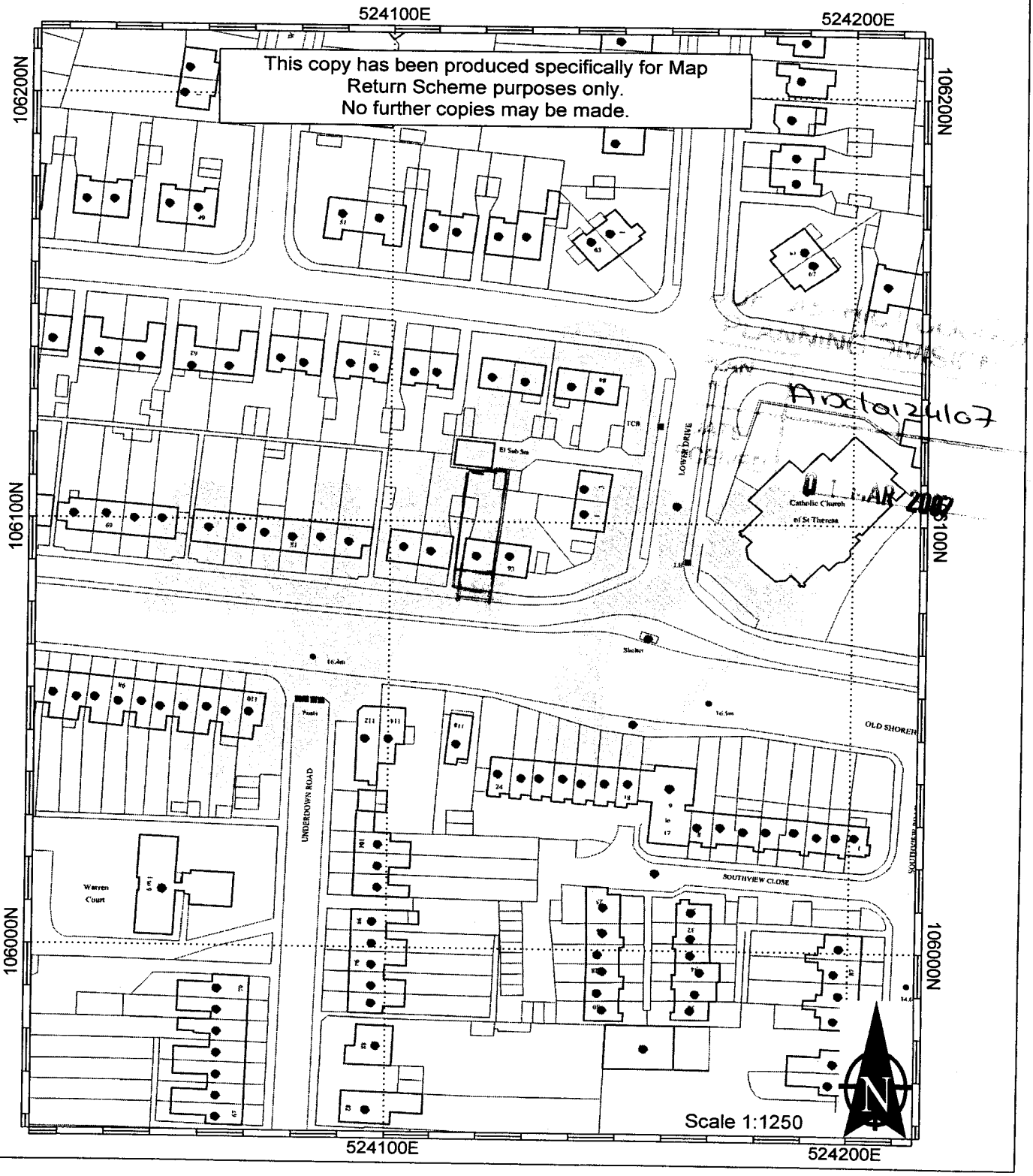

This map is reproduced from Ordnance Survey material with the permission of Ordnance Survey on behalf of the Controller of Her Majestys Stationery Office. Crown Copyright. Unauthorised reproduction infringes Crown copyright and may lead to prosecution or civil proceedings. Adur District Council. Licence Number 100018844. 16/01/2007