ADUR
DISTRICT COUNCIL



Town and Country Planning Act 1990
Householder Planning Application

Use this form to apply for planning permission to extend or alter your house or flat, to build a garage or other structure on your property or to create access for a vehicle onto a classified road (please read note 9).

Please read the notes before you fill in this form.

1 Please give the address of the property to be altered or extended

11 CARISBROOKE CLOSE
LANCING
WEST SUSSEX
BN15 0HF

COUNCIL
PLANNING D
PLAN No. A/dc/07/2168
DATE RECEIVED 05 MAR 2008

2 Type of property

Semi-detached House

3 Please describe the development you are applying for.

TWO STOREY REAR EXTENSION

4 Applicant (in block capitals)

Name

MRS.
PENELOPE
WAKEHAM

Address

11 CARISBROOKE CLOSE
LANCING
BN15 0HF
WEST SUSSEX

Telephone

[redacted]

Fax

Email

Agent *(if any)*

Full Name

Mr. C Vener BSc(Hons) MRICS

Address

FOCAL BUILDING PLANS & SURVEYS
FISHERMANS COTTAGE
48 WEST STREET
SHOREHAM-BY-SEA
WEST SUSSEX
BN43 5WG

Telephone

01273 236049 -
01273 236049

Fax

Email

carl.vener@ntlworld.com

5 Please enclose four copies of this form and four sets of plans.
Please number your plans and write the numbers and scales against the titles here.

	Plan Number	Scale
Location Plan	CA/2007/23/03 REV A	1:1250
Block Plan	CA/2007/23/02 REV A	1:500
Floor Plan	CA/2007/23/01 REV A	1:50
Elevations	CA/2007/23/01 REV A	1:100
Other		

6 Will the development involve cutting down any trees? No
If "Yes", please show these clearly on the block plan.

7 Will the development (including any new or altered access) affect a public footpath or any other public right of way? No

8 Does this application require a fee? NO
(See note 3)

PREVIOUS APPLICATION REJECTED THEREFORE THIS SECOND APPLICATIO REVISED TO MEET AUTHORITIES COMMENTS IS EXCEMPT OF A FEE.

If "No", please choose the option that applies
(See note 3)

If "Yes", please state the fee enclosed £ —
(See note 4)

Signature: [redacted] **Date:**

Please print your name: MR. C. VENER BSc (Hons) MRICS 05.03.2008

Certificate under Article 7 of the Town and Country Planning (General Development Procedure) Order 1995

If anyone else owns the land or part of it, you must fill in Certificate B, which you can get from the Planning Section. You must also tell the owner of the land about this application by serving a notice on them. If you own all of the land, you must fill in Certificate A below.

Certificate A

I confirm that:

- Nobody except the applicant was an owner of any part of the land involved at the beginning of the period of 21 days before the date of this application; and

- none of the land this application relates to is an agricultural holding or part of an agricultural holding.

Signature: [redacted] **Date:**

Please print your name: MR. C. VENER BSc (Hons) MRICS 05.03.2008



SCALE 1:1250

Drwg. No. CA/2007/23/03 A

11 CARISBROOKE CLOSE, LANCING, WEST SUSSEX

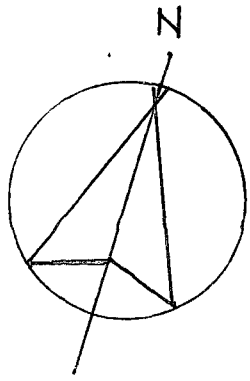

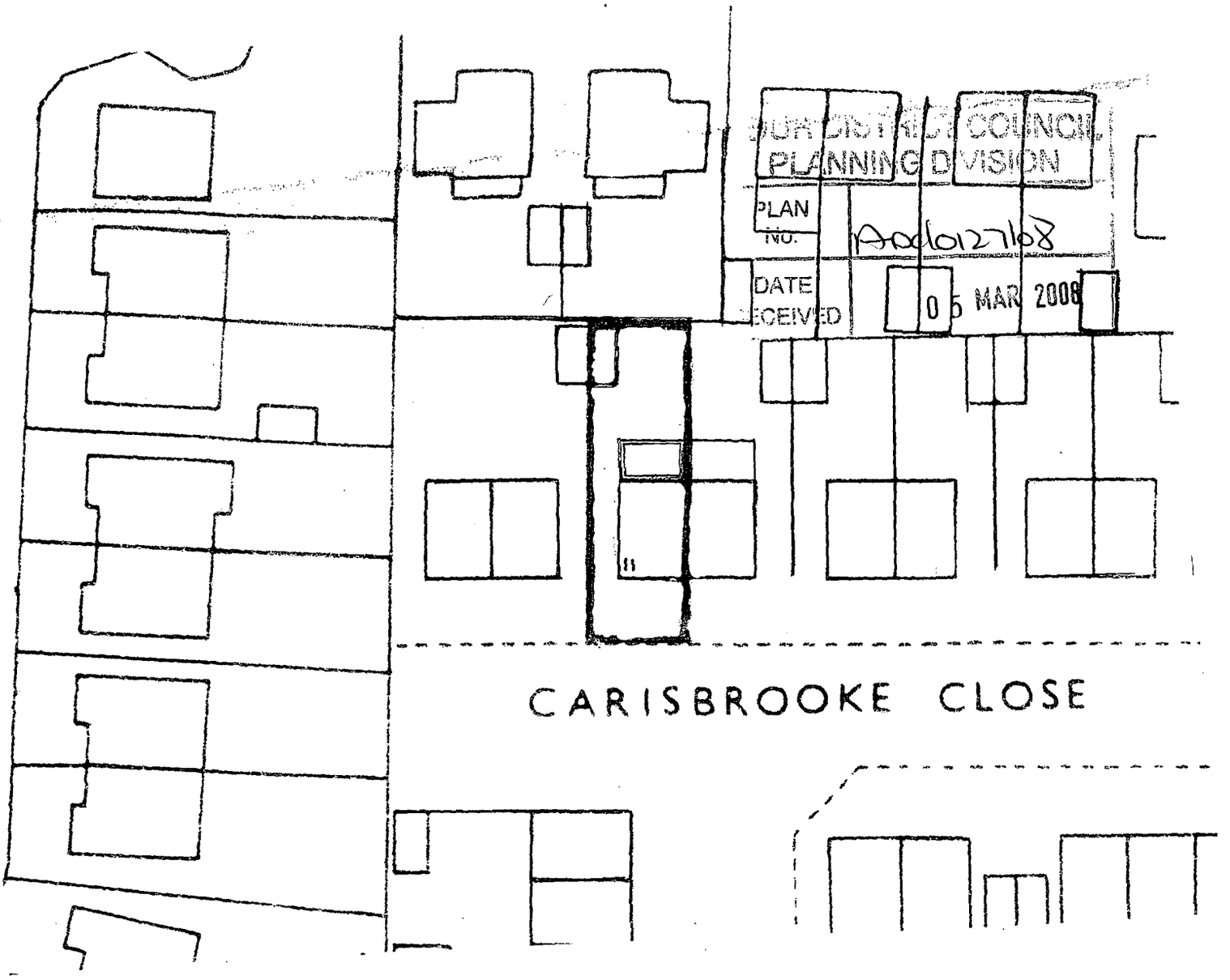

BLOCK PLAN

SCALE 1:500

Drwg. No. CA/2007/23/02 A

11 CARISBROOKE CLOSE, LANCING, WEST SUSSEX

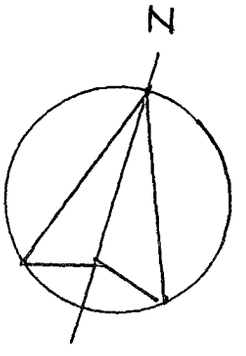

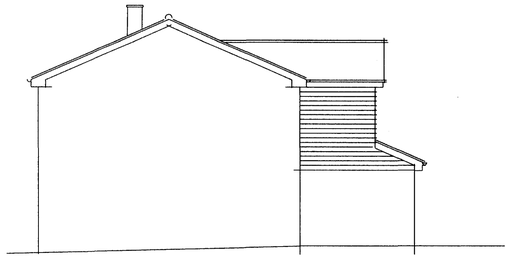

East elevation as proposed



Side elevation as proposed



Rear elevation as proposed

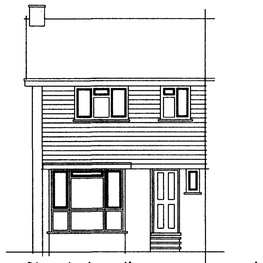

Street elevation as proposed

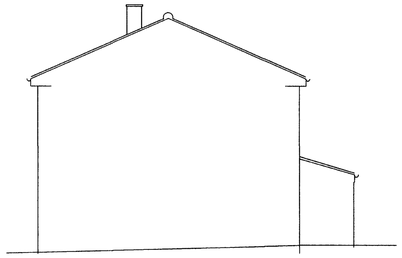

East elevation as existing



Side elevation as existing

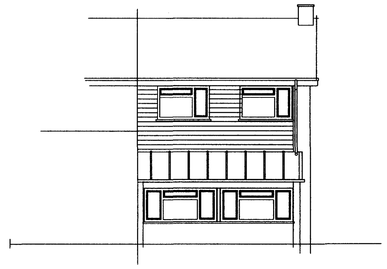

Rear elevation as existing



Street elevation as existing

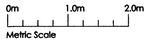

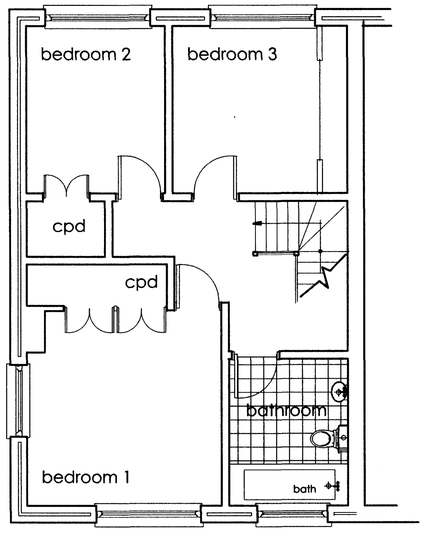

First floor plan
as existing

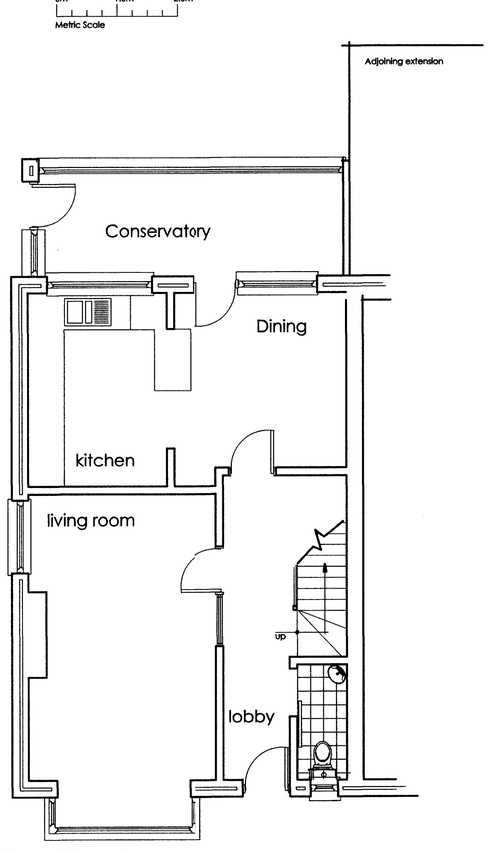

Ground floor plan
as existing

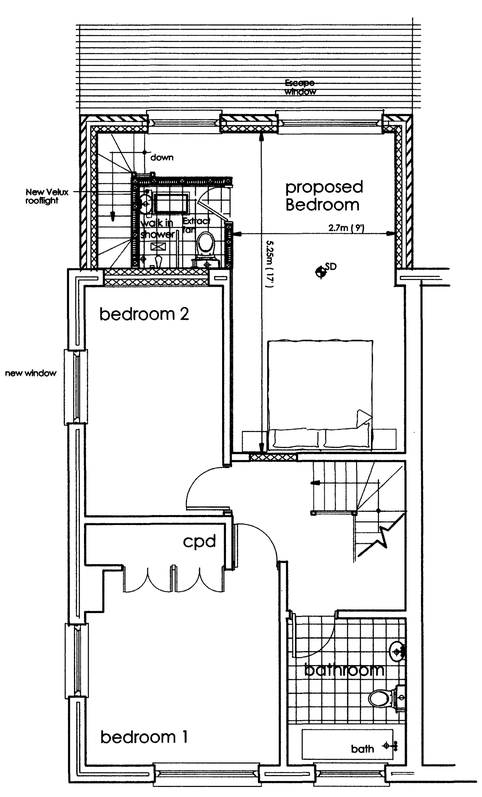

First floor plan
as proposed

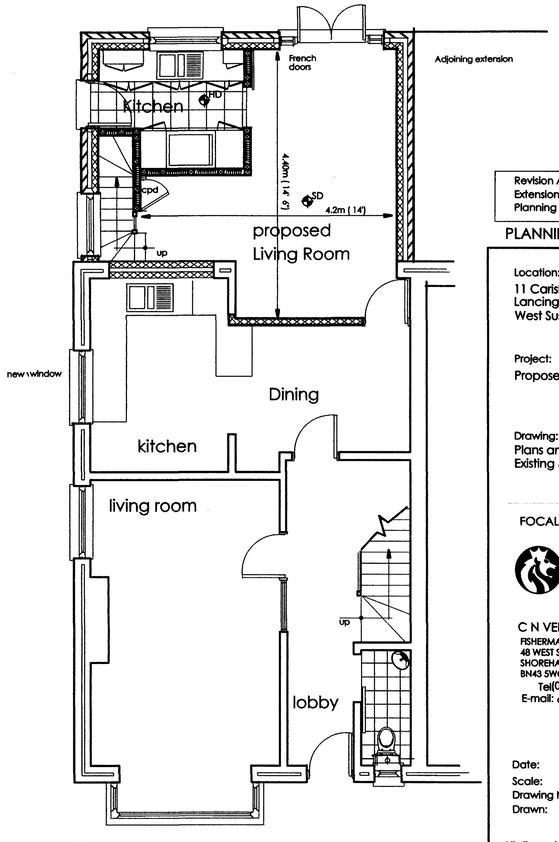

Ground floor plan
as proposed

Revision A:
Extension reduced in size to meet
Planning Authority comments

PLANNING STAGE

Location:
11 Carisbrooke Close
Lancing
West Sussex

Project:
Proposed rear extension

Drawing:
Plans and Elevations
Existing & Proposed

DISTRICT COUNCIL
PLANNING DIVISION
PLAN No. Arda 2768
DATE RECEIVED 05 MAR 2008

FOCAL Building Plans & Surveys

RICS

C N VENER MRICS ABEng.
FISHERMANS COTTAGE
48 WEST STREET
SHOREHAM-BY-SEA
BN43 5WG
Tel(01273) 236049
E-mail: carl.vener@nttworld.com

Date: November 2007
Scale: 1:50, 1:100
Drawing No.: CA/2007/23/01 A
Drawn: CNV Checked:

All dimensions in millimetres unless stated otherwise.
This office must be informed immediately of any discrepancies discovered on site.