ADUR DISTRICT COUNCIL

Adur District Council

Town and Country Planning Act 1990

Office use
App A/0133/08
Date Rc.
Fee 19 MAR 2008
175

Householder's planning application form

Use this form to apply for planning permission to extend or alter your house or flat, to build a garage or other structure on your property or to create access for a vehicle onto a classified road (please read note 9).

Please read the notes before you fill in this form.

1 Please give the address of the property to be altered or extended.

373 UPPER SHOREHAM ROAD.
SHOREHAM BY SEA
WEST SUSSEX, BN43 5NB

2 Type of property (please tick)

Detached House	✓	Terraced House		Other (please give details)	
Semi-detached House		Flat			

3 Please describe the development you are applying for.

A conservatory with 2 side walls (both were already built). Each wall is 2400 mm depth, 2240 mm high at the back and 2160 mm high at the front - The conservatory is 2400 mm wedth and 6780 mm length - The front is 4 double glazing panells and 2 sliding doors each 1200 mm

4 Applicant (in block capitals)

Full name :	SOBHI YAGOUB / AMIRA HANNA
Address (including postcode):	
	373 UPPER SHOREHAM ROAD
	SHOREHAM BY SEA
	WEST SUSSEX BN43 5NB
Phone Number:	01273 707178
Home:	
Work:	[redacted]
Extension:	
Fax Number	[redacted]

Agent (if any)

Full name :	
Address (including postcode):	
Phone Number:	
Home:	
Work:	
Extension:	
Fax Number:	

5 **Please enclose four copies of this form and four sets of plans.**
Please number

	Plan number	Scale
Location plan		
Block plan		
Floor plan		
Elevations		
Other		

6 **Will the development involve cutting down any trees?** Yes ☐ No ☑
If "Yes", please show these clearly on the block plan.

7 **Will the development (including any new or altered access affect a public footpath or any other public right of way?** Yes ☐ No ☑

8 **Does this application require a fee?** (See note 3) Yes ☑ No ☐

If "No", please tick the option that applies (See note 3) A ☐ B ☐ C ☐

If "Yes", please state the fee enclosed (See note 4) £ 135

Signature: [redacted] **Date:** 1-3-2008

Please print your name: SOBHI YAGOUB & AMIRA HANNA

Certificate under Article 7 of the Town and Country Planning (General Development Procedure) Order 1995

If anyone else owns the land or part of it, you must fill in Certificate B, which you can get from the Planning Section. You must also tell the owner of the land about this application by serving a notice on them. If you own all of the land, you must fill in Certificate A below.

Certificate A

I confirm that:

- Nobody except the applicant was an owner of any part of the land involved at the beginning of the period of 21 days before the date of this application; and
- none of the land this application relates to is an agricultural holding or part of an agricultural holding.

Signature: [redacted] **Date:** 12-3-2008

Please print your name: SOBHI YAGOUB & AMIRA HANNA

Location plan

COUNCIL
PLANNING DIVISION
PLAN No. Acc/0133/08
DATE 19 MAR 2008

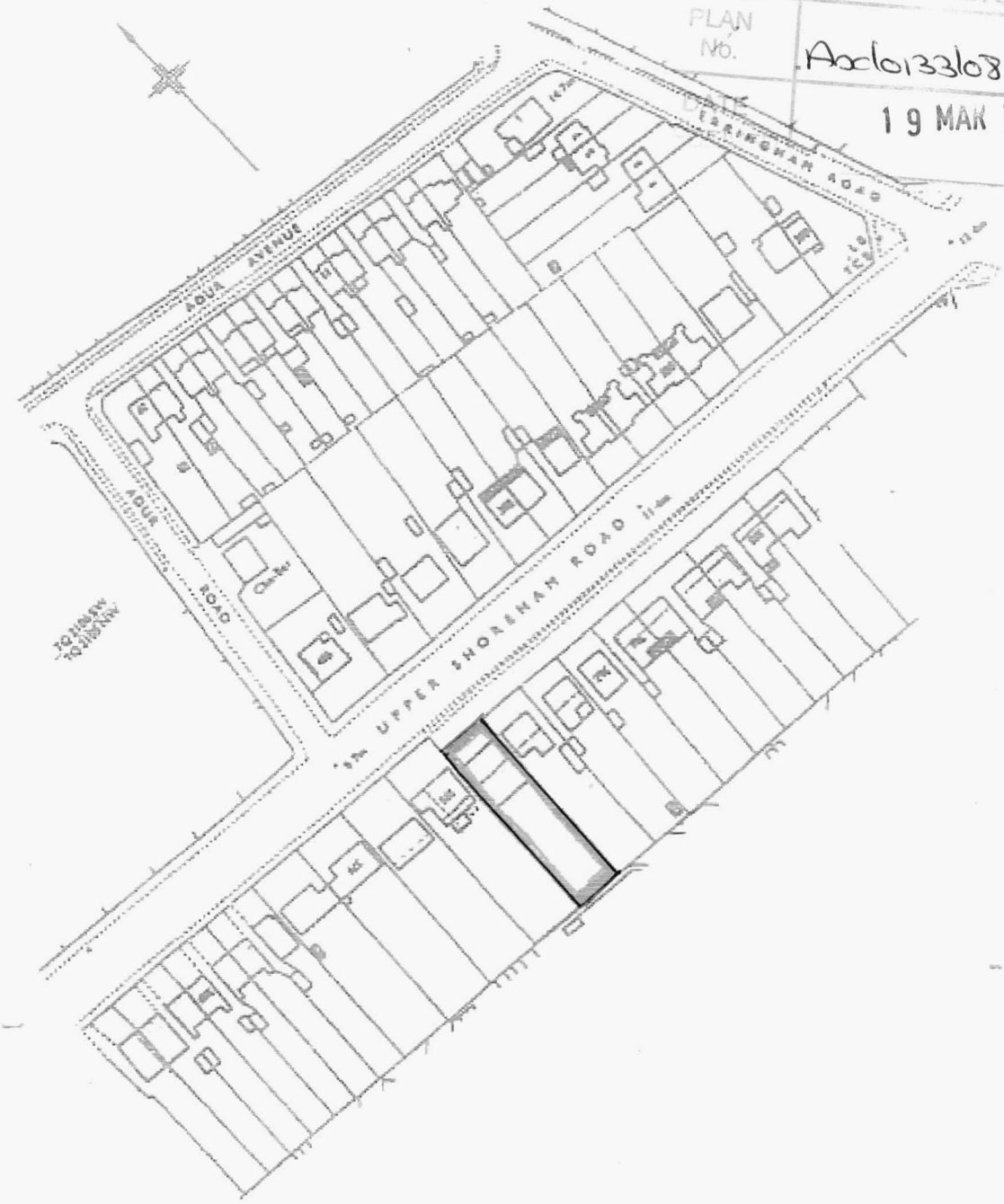

scale of 1/1250

Site plan-

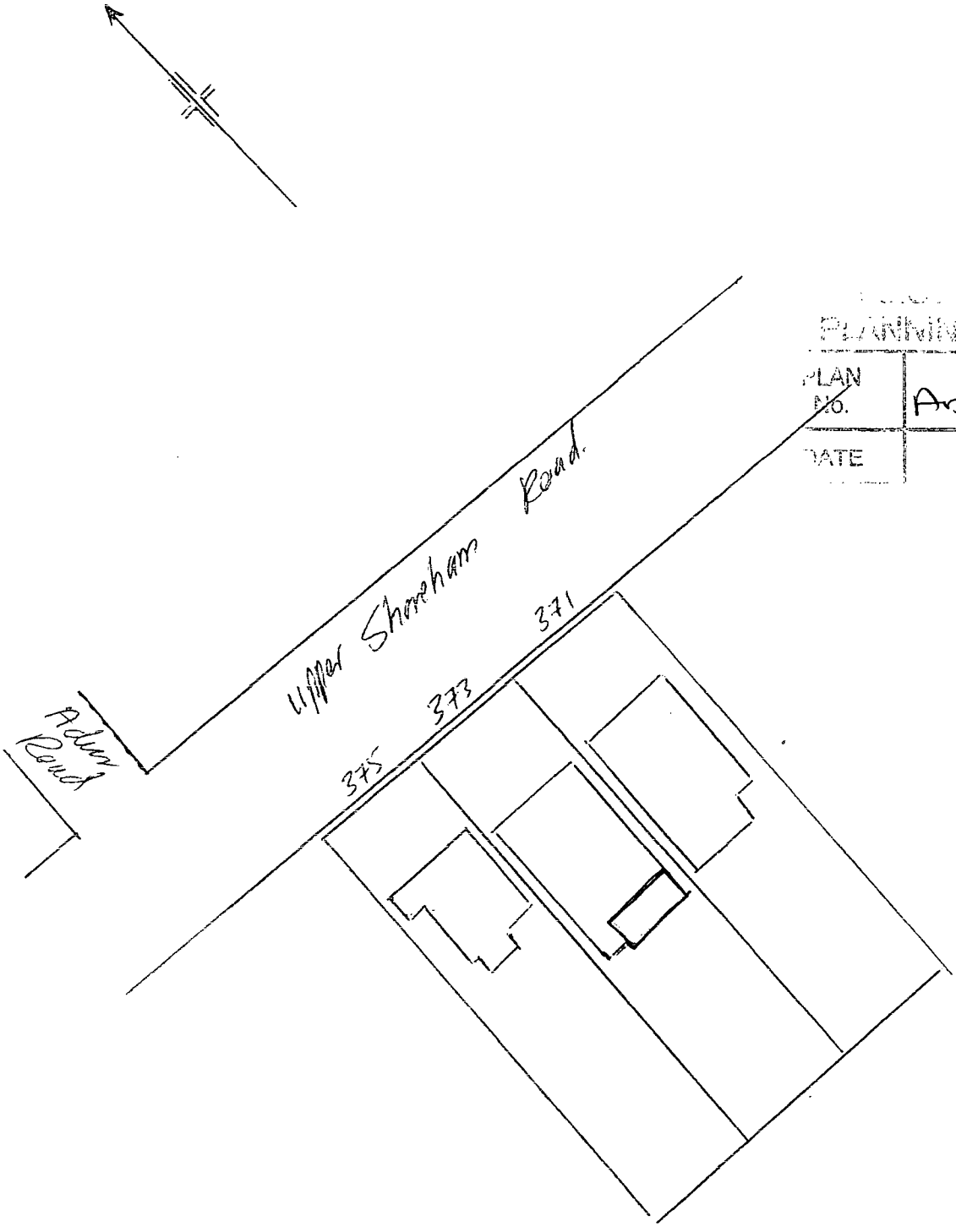

...UNCIL
PLANNING ...SION
PLAN No. Arc/0133/08
DATE 19 MAR 2008

Red square indicate:
Conservatory

Scale: 1/500

PLANNING D... ...ON
PLAN No. Add/0133/08
DATE 19 MAR 2008

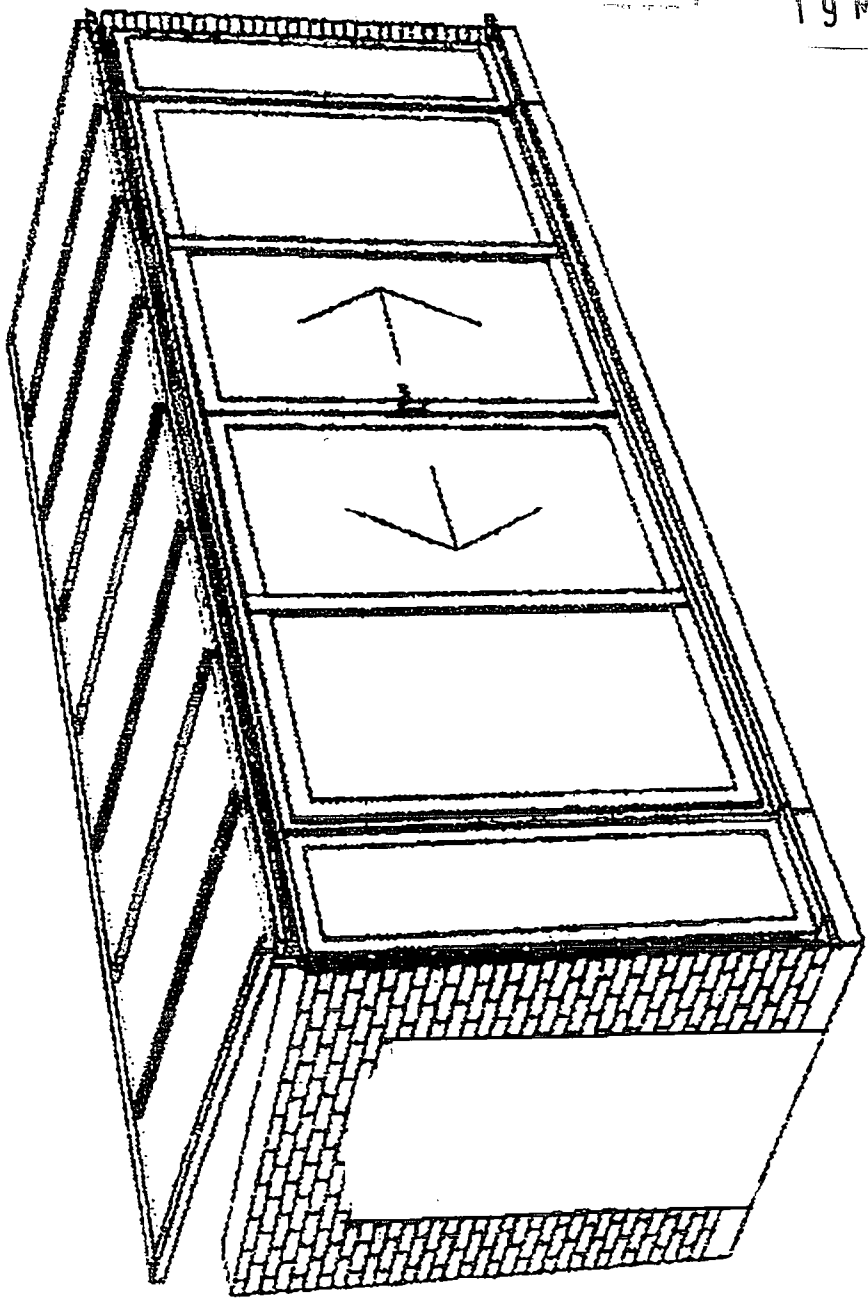

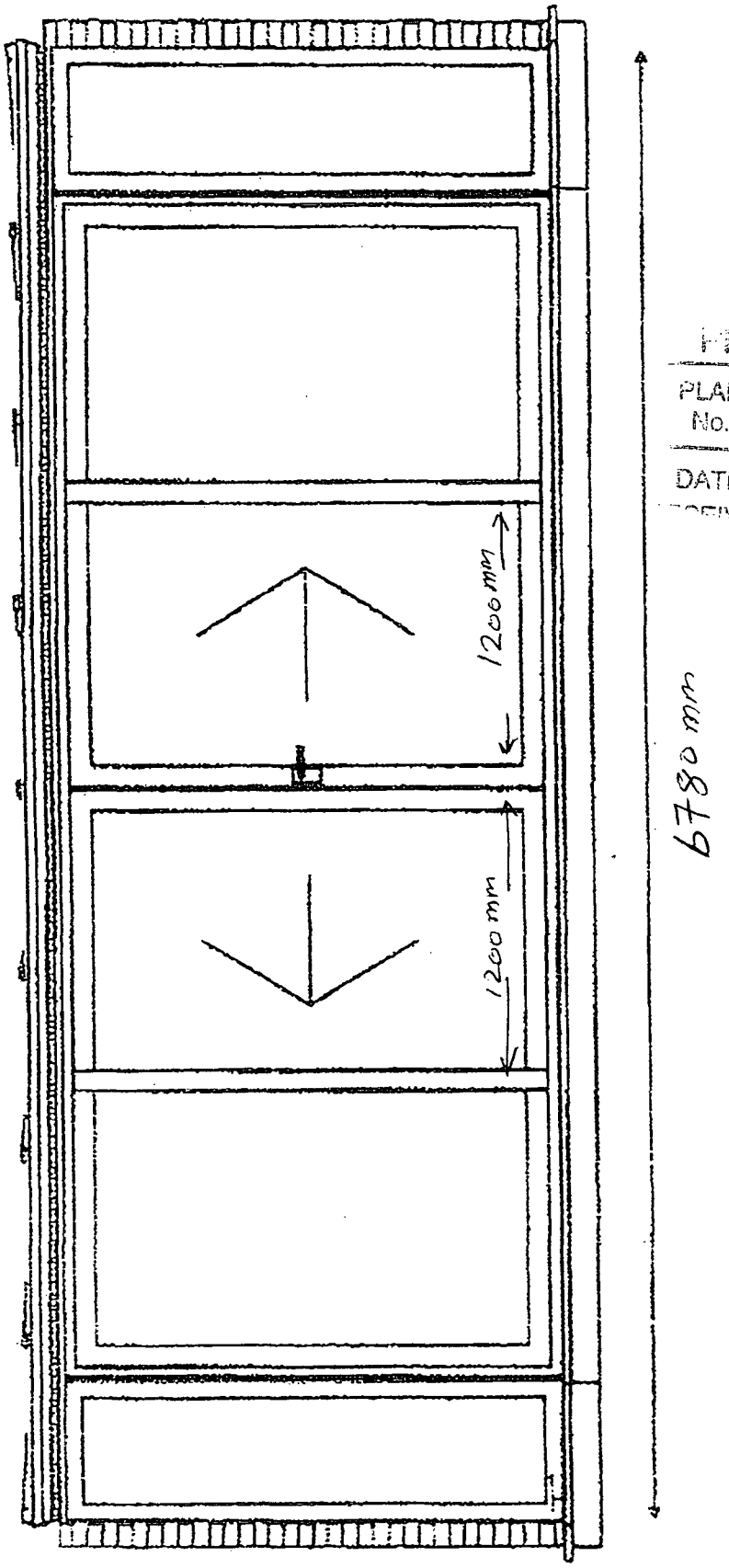

PLANNING D ION
PLAN No. Ax/013368
DATE RECEIVED 19 MAR 2008

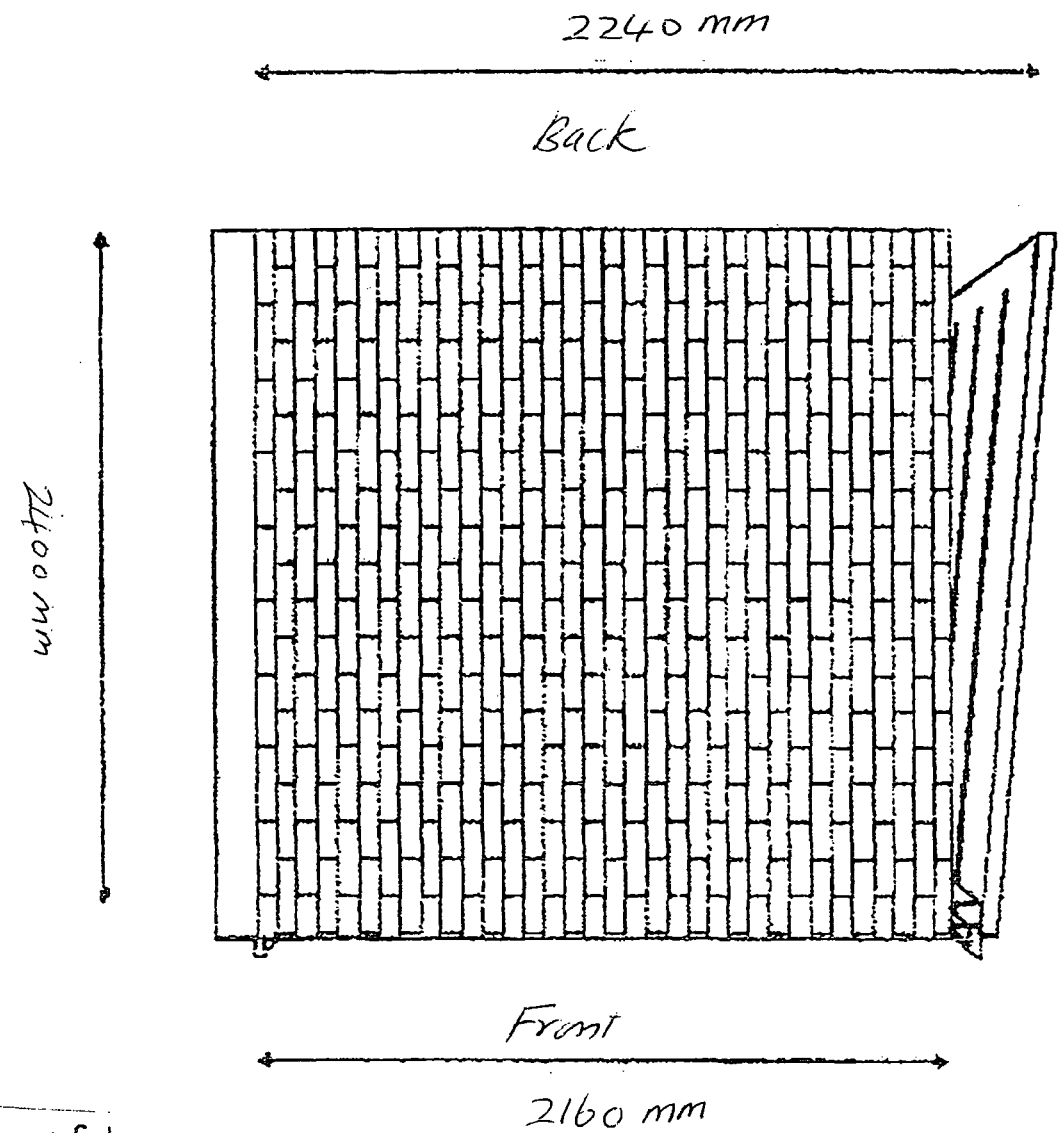

PLAN No. Ar06133b3
DATE 19 MAR 2008

2160 mm

Front

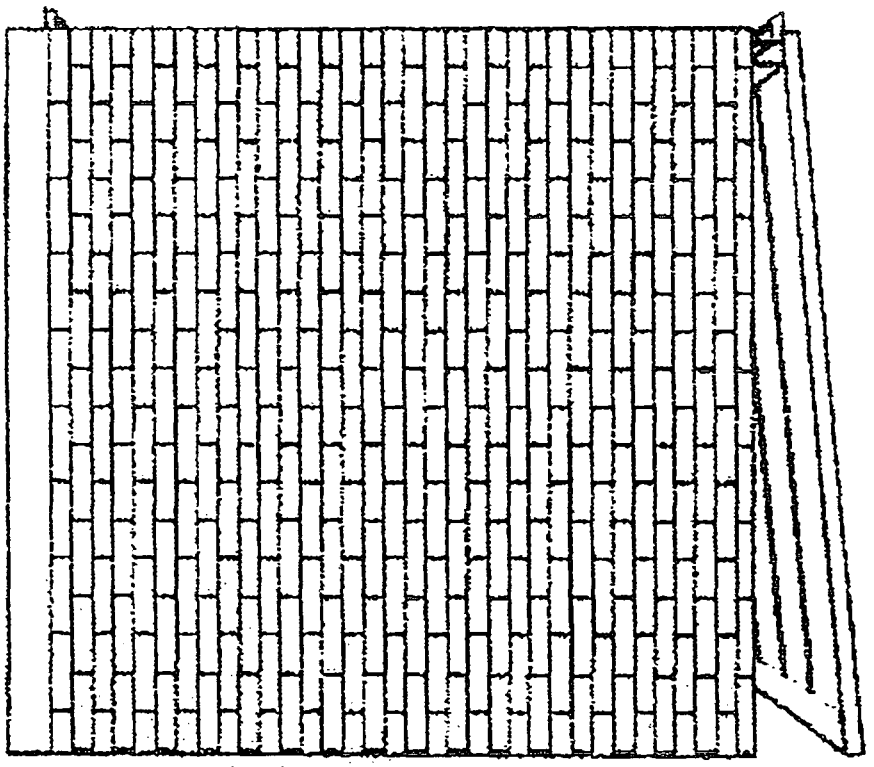

2400 mm

Back

2240 mm

PLANNING
PLAN No.
DATE RECEIVED
19 MAR 2008