amendments				
rev.	date	comment	auth.	chkd.
A	29.03.22	Annotation to East and West elevation labels amended.	EI	GI

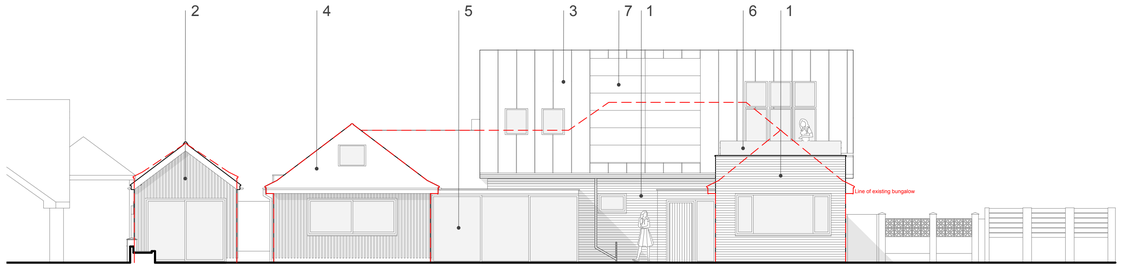

Front (South) Elevation 1:100

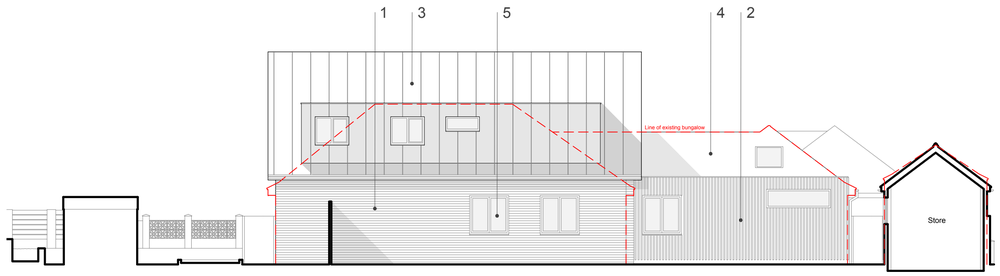

Rear (North) Elevation 1:100

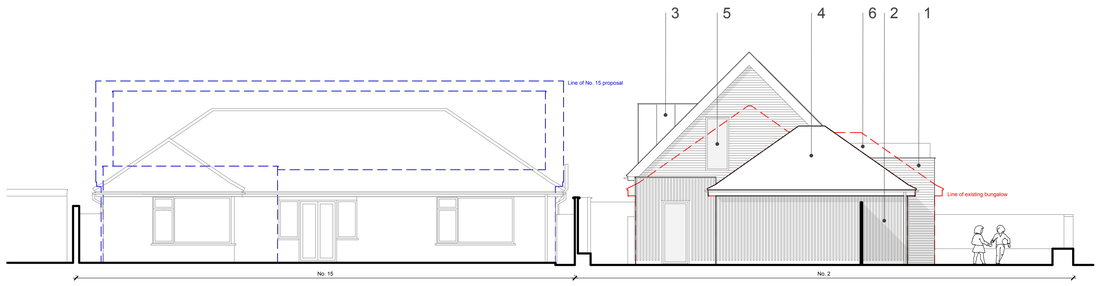

Side (West) Elevation - House 1:100

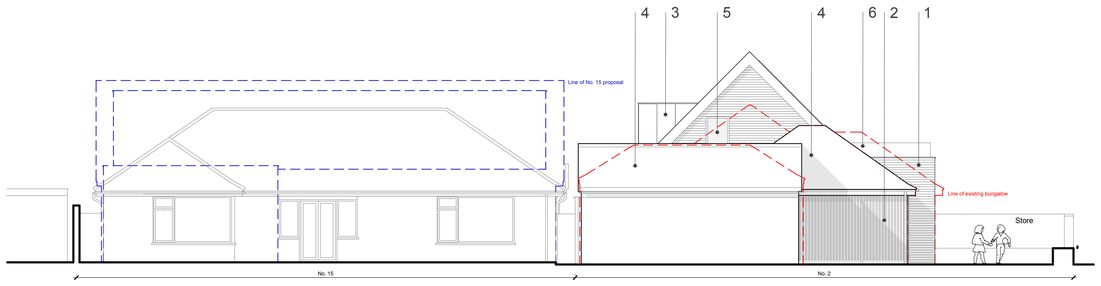

Side (West) Elevation - Garage 1:100

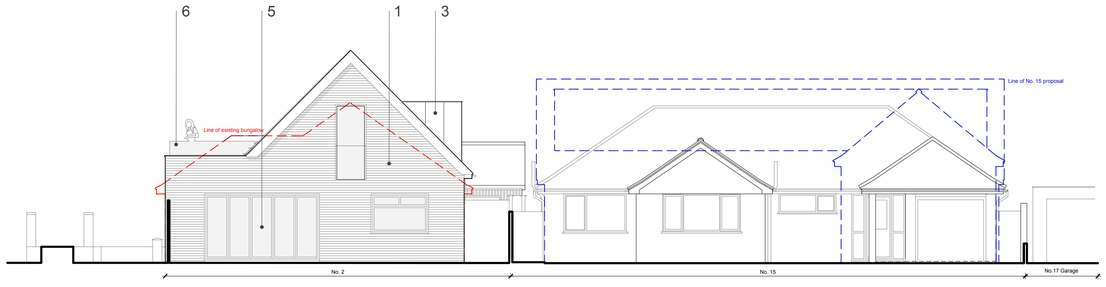

Side (East) Elevation 1:100

0 2.5 5 7.5 10

scale in metres 1:100

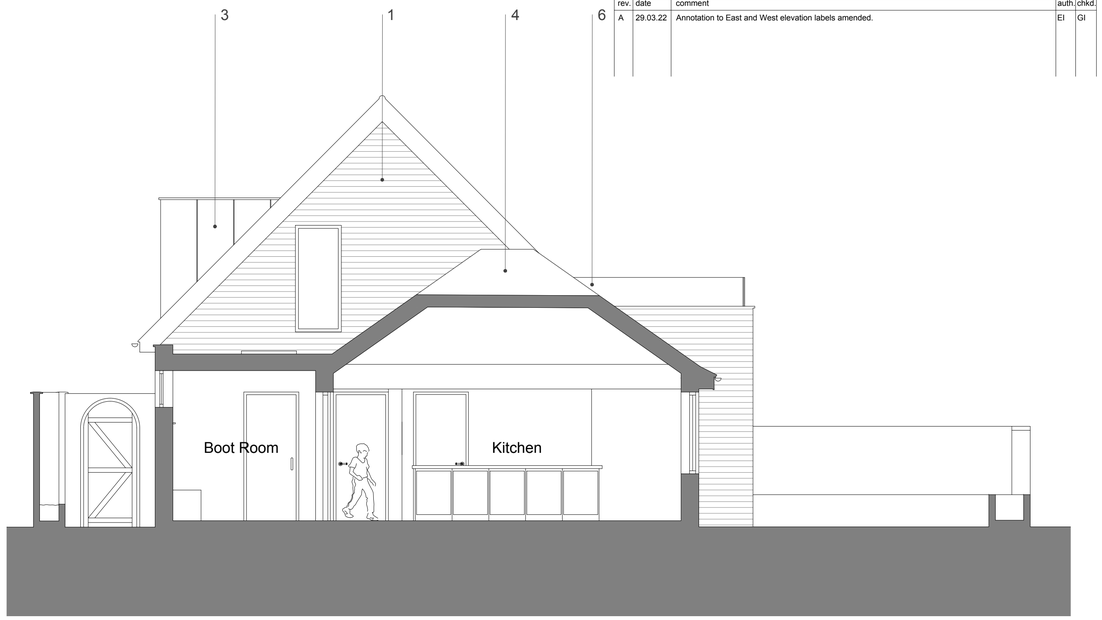

Section A-A 1:50

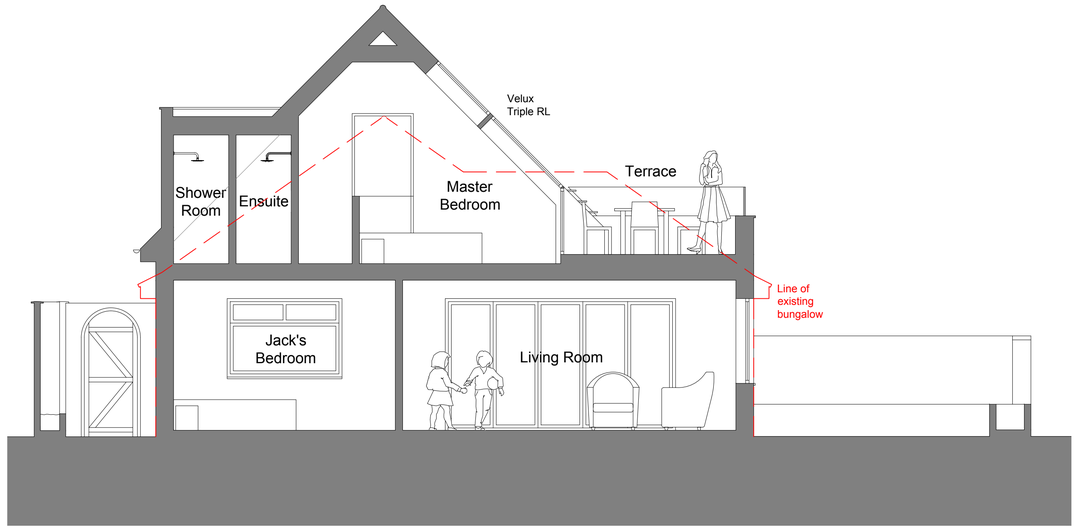

Section B-B 1:50

0 1 2 3 4 5 6 7 8 9 10

scale in metres 1:50

KEY

1. Horizontal natural timber boarding
2. Vertical black chard board & batten timber boarding
3. Azengar zinc standing seam roof
4. Grey slate
5. Double glazed composite frame windows/doors/rooflights
6. Glass balustrading
7. Solar photovoltaic panels

— — Line of existing bungalow (No. 2 The Marlinespike)
— — Line of proposed extension (No. 15 Winterton Way)

client	drawing number	revision
Kate and Dan Peers	0661.PL.003	A
project	**drawing title**	
2 The Marlinespike Shoreham by Sea BN43 5RD	Elevations & Sections Planning	

drawn by	checked by	riba work stage	date	scale/original sheet size
EI	GI	3	March 22'	As shown @ A1

www.abir.co.uk studio@abirarchitects.co.uk
Unit 1, Beta House, St John's Road, Hove, BN3 2FX, United Kingdom
Hove +44 (0)1273 724 384
Company No 06877117 VAT No 971 4147 17

© ABIR Architects Ltd. Check all dimensions on site before work is undertaken. All goods, materials and workmanship to conform with current building regulations, BSS and COP's.

ABIR architects

RIBA Chartered Practice