This information relates only to 'Significant Hazards' identified on this drawing anc is to be read in conjunction with the Designer's Risk Assessment Register.

WORTHING BOROUGH COUNCIL
WB/ 08 / 0928/FULL
AGREED POST-DECISION
AMENDED PLAN
DATE: 10/06/09



WORTHING BOROUGH COUNCIL
WB/ 08 / 0928/FULL
AGREED POST-DECISION
AMENDED PLAN
DATE: 10 / 06 / 2009

PROPOSED EAST ELEVATION
SCALE 1:100 (ELEVATION A)

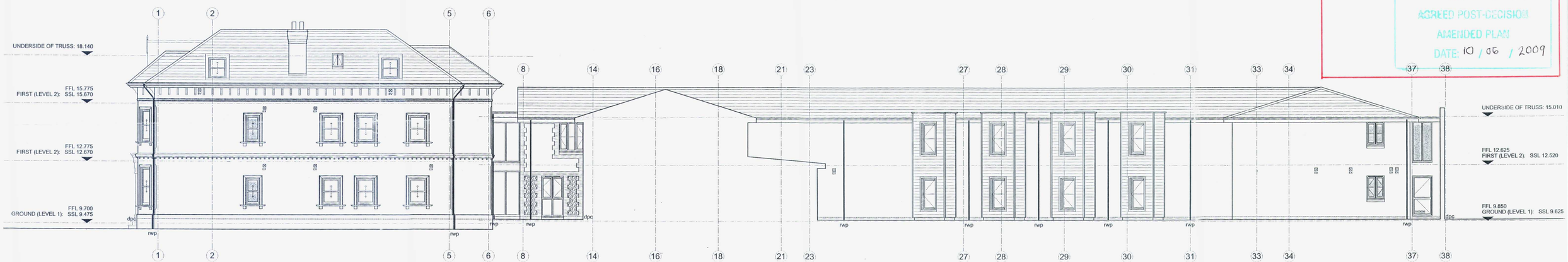

PROPOSED WEST ELEVATION
SCALE 1:100 (ELEVATION B)



PROPOSED SOUTH ELEVATION - SHELLEY ROAD
SCALE 1:100 (ELEVATION C)

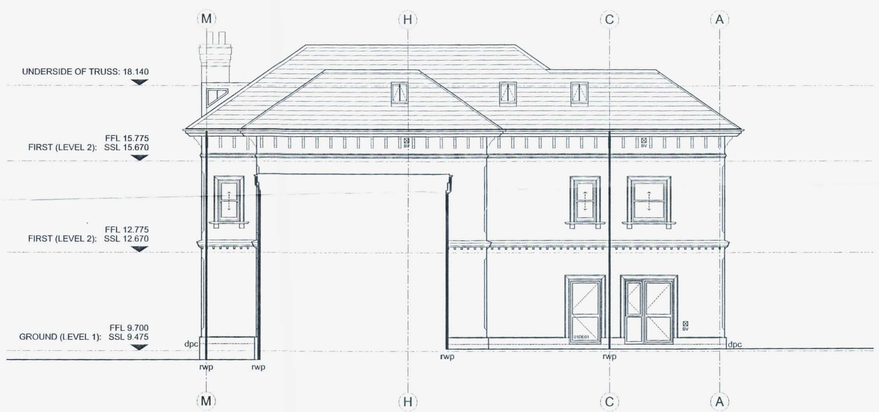

PROPOSED NORTH ELEVATION - SHELLEY ROAD
SCALE 1:100 (ELEVATION D)

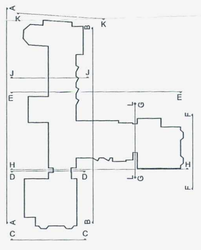

LOCATION PLAN
SCALE 1:1000

FOR APPROVAL

A1 09.05.26 For LPA Approval — cb
REVISIONS — drawn

client: Hilife Construction Company Limited

project: 42 Shelley Road Worthing

drawing: Construction Drawings Elevation Sheet 1 of 2

MICHAEL COOK ASSOCIATES
Brooklyn Chambers
11 Goring Road
Worthing
West Sussex BN12 4AP
Tel: 01903 248777
Fax: 01903 248668
E-Mail: office@michaelcookassociates.co.uk

scale	drawing no	revision
1:100	5224/SK090526(1)	A1
date: 09.05.26		
drawn: cb		
plot checked	CAD File Name: 5224-WD-Elevations_temp.dwg	xrefs:

No dimensions to be scaled from drawing.
The contractor should check all dimensions on site.
It is the contractors responsibility to ensure compliance with Building Regulations.

CAD Plot date: 01/06/2009 - 12:48:19