0 2.5 5 7.5 10

scale in metres 1:100

amendments				
rev.	date	comment	auth.	chkd.
A	12.01.24	External walls set back and window arrangement altered.	ES	GI

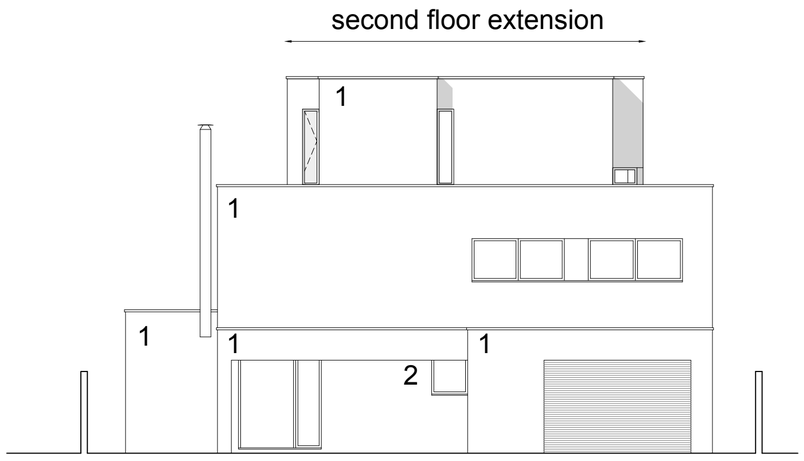

Front (North) Elevation 1:100

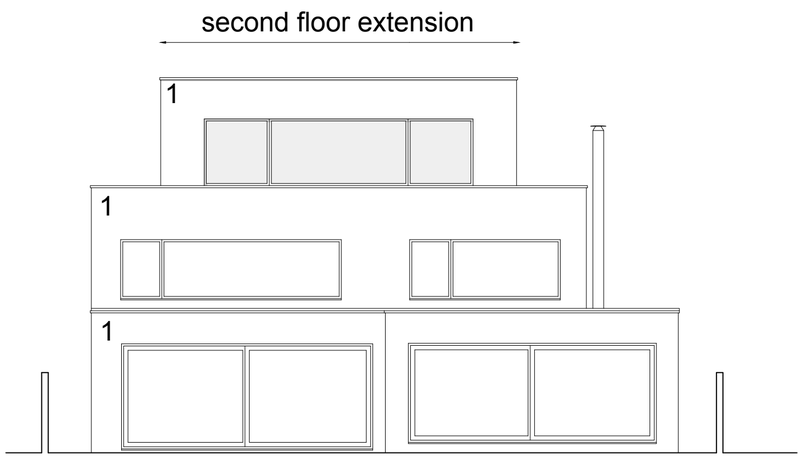

Rear (South)) Elevation 1:00

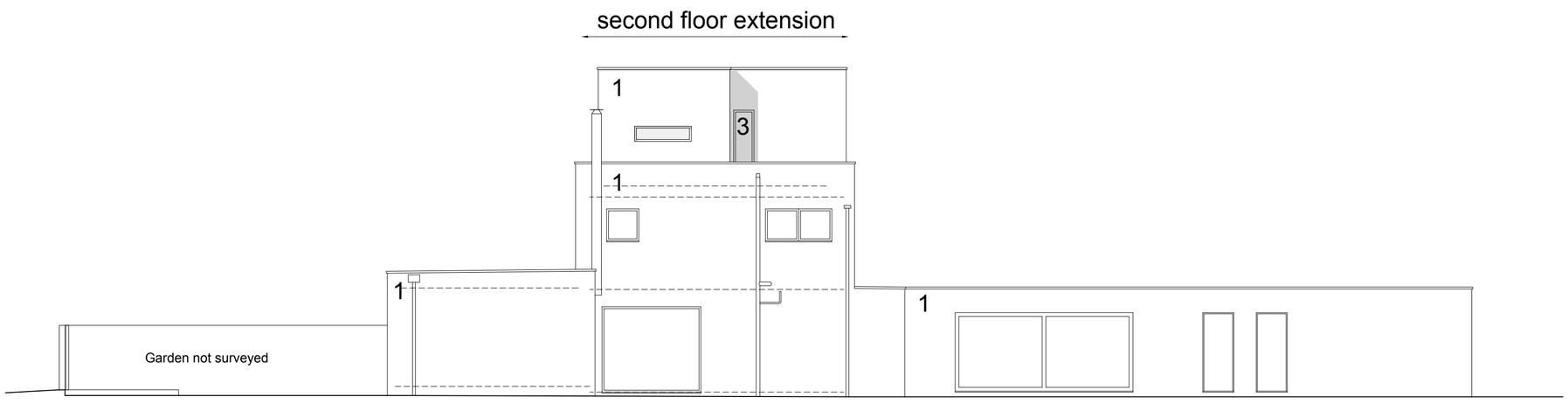

Side (East) Elevation 1:100

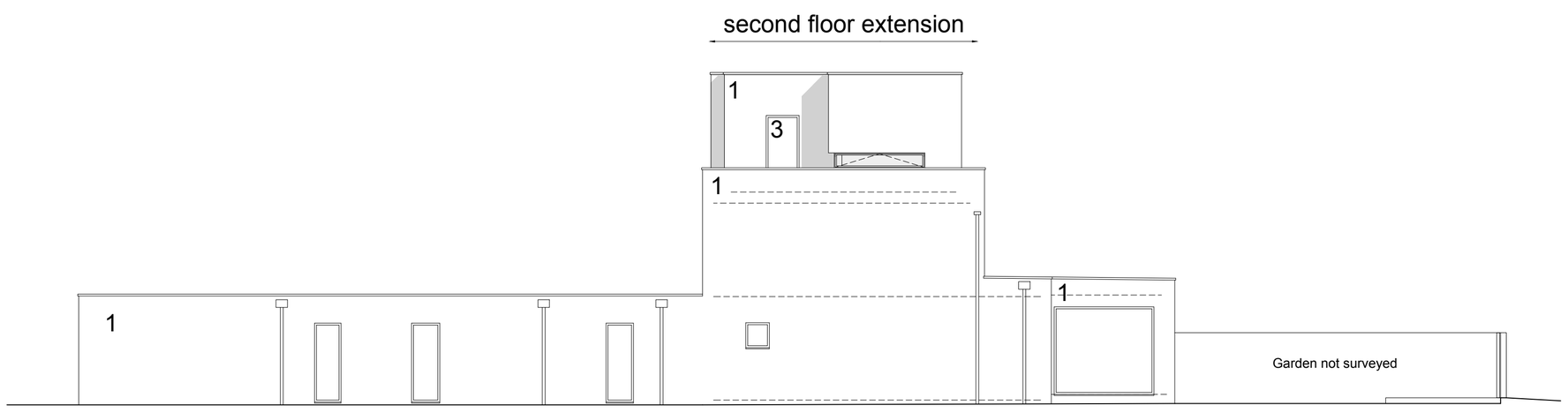

Side (West) Elevation 1:100

MATERIAL KEY

1. White render
2. Dark grey render
3. White painted doors, flush to rendered walls (invisible)

client		drawing number	revision
Mr and Mrs Lucas		0719.PL.003	A
project		drawing title	
88 Old Fort Road Shoreham By Sea BN43 5HB		Proposed Elevations Planning	
drawn by	checked by	riba work stage	date	scale/original sheet size
M.B, E.S	G.I	3	Jan '24	1:50 / 1:100 @ A1

www.abir.co.uk studio@abirarchitects.co.uk
Unit 1, Beta House, St John's Road, Hove, BN3 2FX, United Kingdom
Hove +44 (0)1273 724 384
Company No 06877117 VAT No 971 4147 17

© ABIR Architects Ltd. Check all dimensions on site before work is undertaken. All goods, materials and workmanship to conform with current building regulations, BSS and COP's.

ABIR Architects

RIBA Chartered Practice