

PROPOSED SITE ELEVATION A

SCALE: 1:100@A1

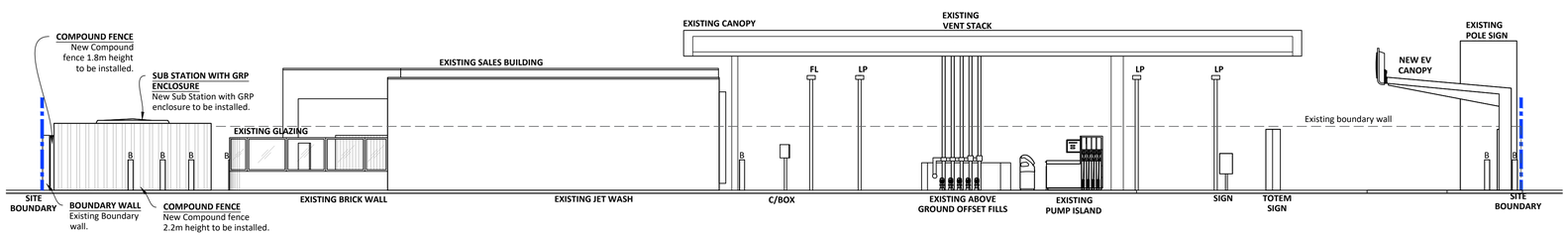

GENERAL NOTES

THIS DRAWING HAS BEEN PREPARED FOR PLANNING PURPOSES ONLY.

THIS DRAWING IS TO BE READ IN CONJUNCTION WITH THE FOLLOWING:

SHOREHAM AIRPORT - 12038413 - PLNG-00 2023- Site location Plan
SHOREHAM AIRPORT - 12038413 - PLNG-01 2023- Existing Layout
SHOREHAM AIRPORT - 12038413 - PLNG-02 2023- Proposed Layout 1:200
SHOREHAM AIRPORT - 12038413 - PLNG-02 2023-1 Proposed Layout 1:100
SHOREHAM AIRPORT - 12038413 - PLNG-03 2023- EV Equipment
SHOREHAM AIRPORT - 12038413 - PLNG-04 2023- Tracking Plan
SHOREHAM AIRPORT - 12038413 - PLNG-05 2023- Block Plan
SHOREHAM AIRPORT - 12038413 - PLNG-06 2023- Proposed EV canopy Detail
SHOREHAM AIRPORT - 12038413 - PLNG-07 2023- Existing site elevations
SHOREHAM AIRPORT - 12038413 - PLNG-08 2023- Proposed site elevations.

PROPOSED SITE ELEVATION B

SCALE: 1:100@A1

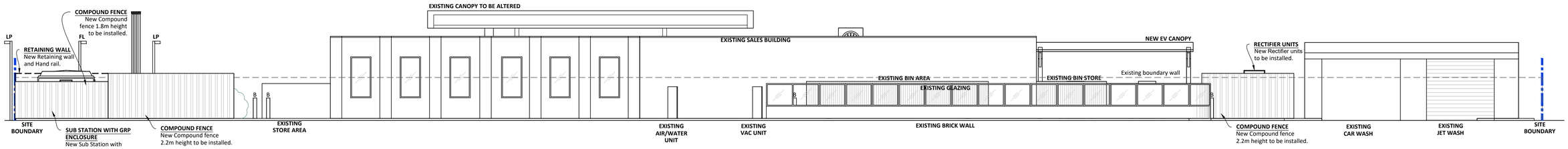

PROPOSED SITE ELEVATION C

SCALE 1:100@A1

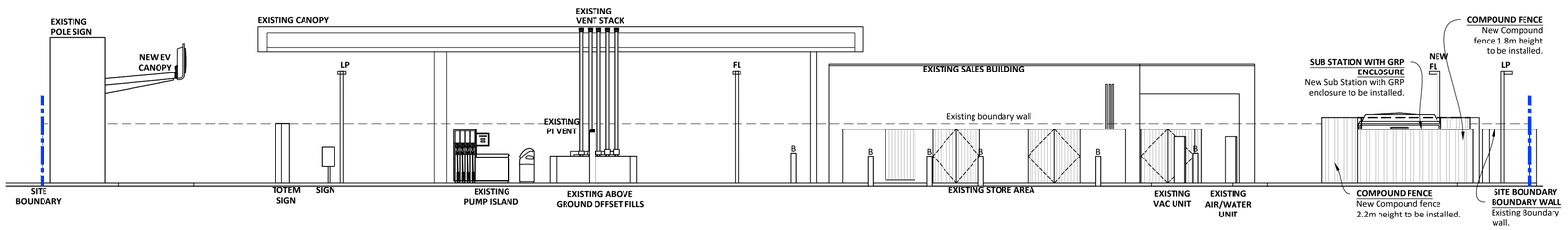

PROPOSED SITE ELEVATION D

SCALE: 1:100@A1

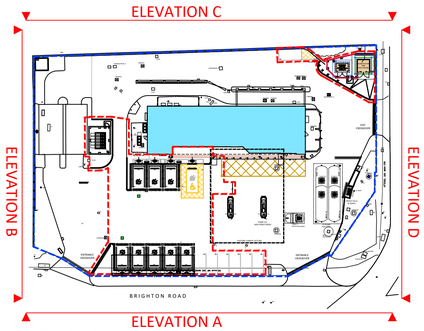

KEY PLAN
SCALE:NTS

THIS DRAWING IS BASED ON HISTORICAL PLANNING DRAWING NO."SHOREHAM 12038413-PLG-06-2015-REV-B" DATED 05-11-2015

SCALE BAR 1:100@A1

0 1 2 3 4 5 6 7 8 9 10

METERS

A1
ORIGINAL PLOT SIZE

PROJECT MANAGERS :

ARTELIA
Passion & Solutions

DESIGNERS :

mbh

MBH Design Studio Ltd.
Rosemount House, Rosemount Avenue, West Byfleet, Surrey, KT14 6LB
www.mbhltd.com t: 01932 352 727 f: 01932 351 545

PHASE : PLANNING

REV	DATE		BY
A	11.05.23	UPDATED FENCED COMPOUND	SR/WS

PROJECT : SHELL SHOREHAM AIRPORT
BRIGHTON ROAD, SHOREHAM
SUSSEX, BN43 5LD

TITLE : PROPOSED SITE ELEVATIONS

SHELL UK OIL PRODUCTS LTD.
SHELL CENTRE, YORK ROAD,
LONDON, SE1 7NA
UNITED KINGDOM

DRAWN BY :	BKV/WS	SCALE :	1:100@A1
DATE :	21.03.2023	PLOT DATE :	11.05.2023
CAD FILE :	Z:\MBH\Clients\Artelia (ex-Coteba)\Shell EV\13972 SHOREHAM AIRPORT		

DWG No :	12038413	PLNG-08	23	A