ADUR & WORTHING
PLANNING SERVICES
PLAN AWDM/0954/15
DATE VALID 23 JUN 2015

1:100 0 10 m
Scale bar
1:50 0 10 m

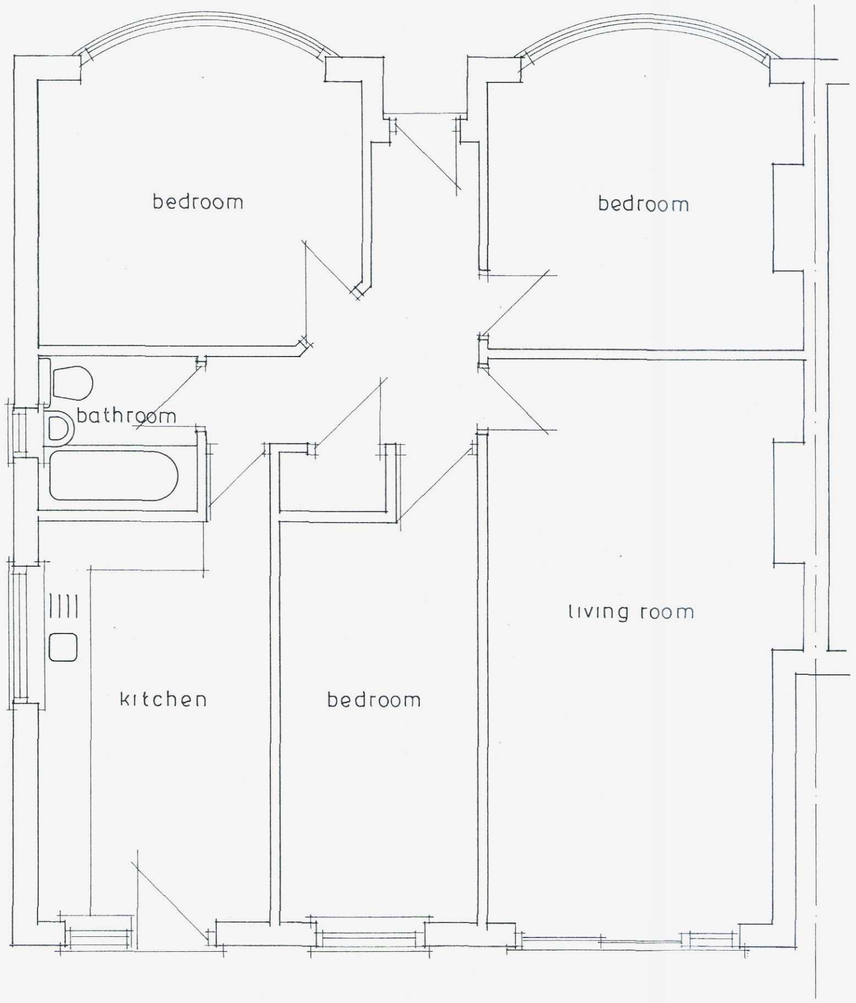

GROUND FLOOR

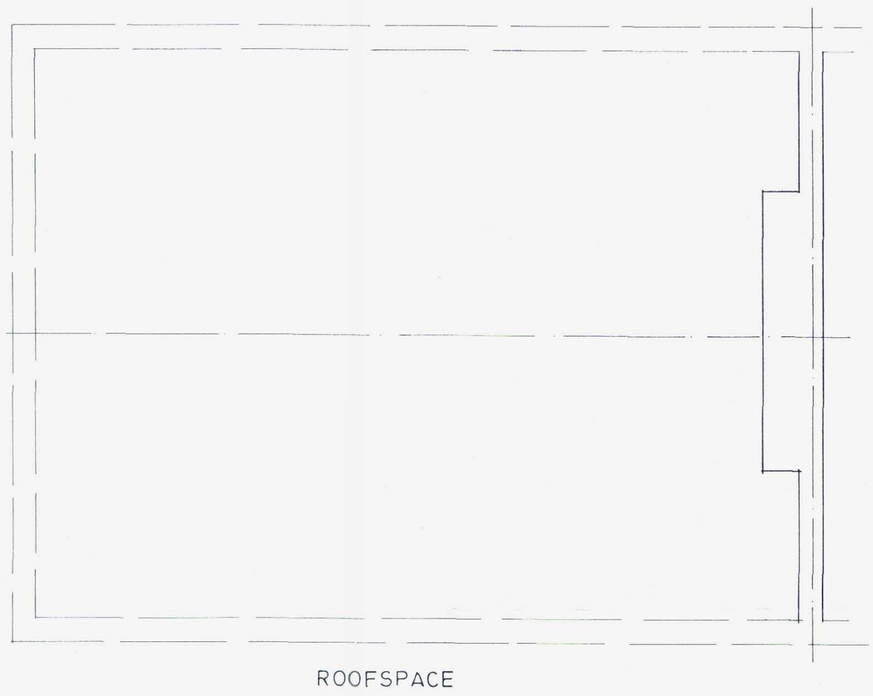

ROOFSPACE

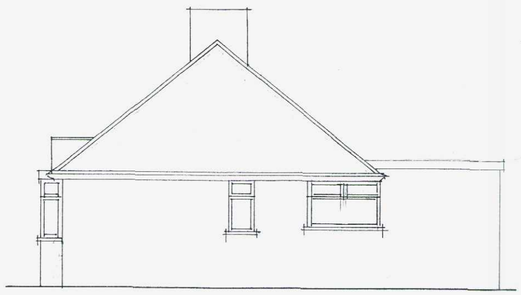

north elevation



east elevation

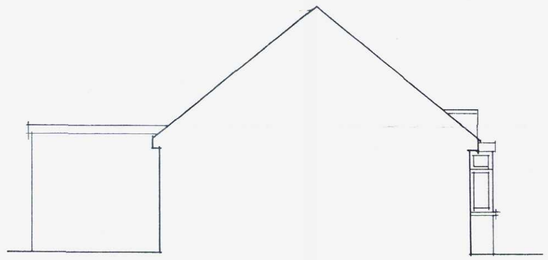

south elevation

Existing Layout
22 Hadrian Avenue
Southwick
Scale 1:50 1:100
Drng no 457/02

A2