Existing single storey glazed extension with pitched roof over - built in 2019



EXISTING NORTH ELEVATION 1:50



EXISTING WEST ELEVATION 1:100

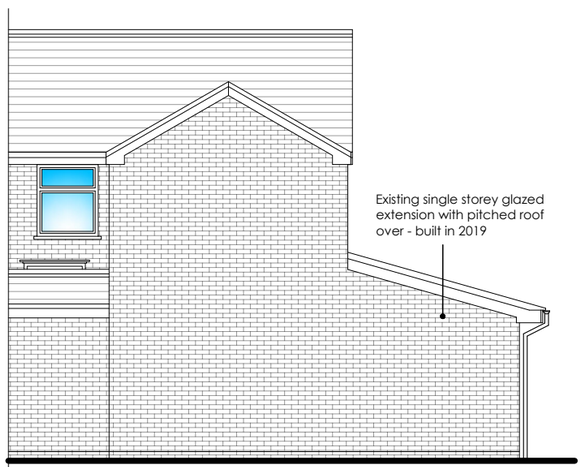

EXISTING EAST ELEVATION 1:100

(This elevation will be the same)

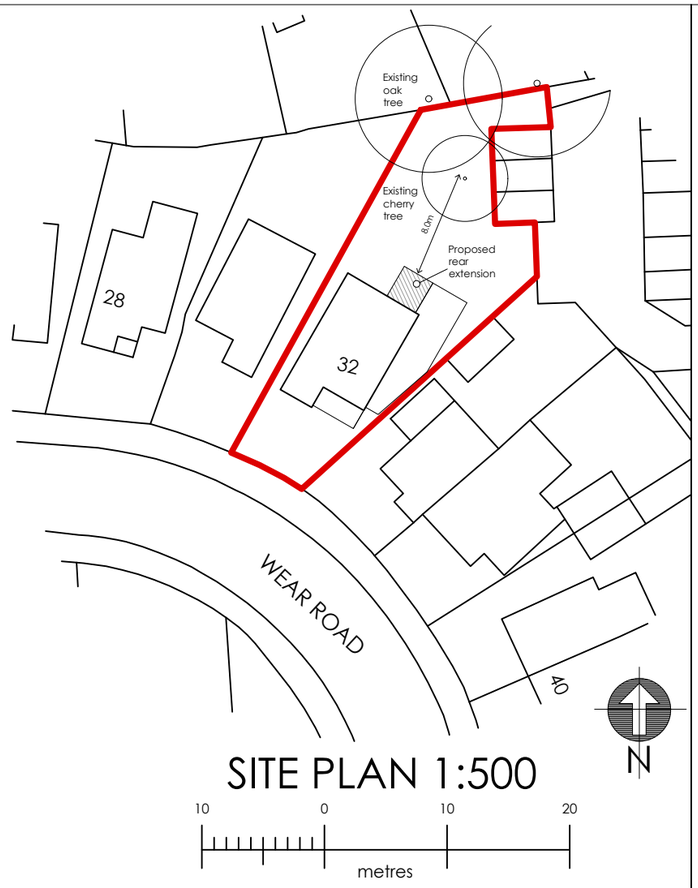

SITE PLAN 1:500

10 0 10 20 metres

Scale Bars:

1:1250 0m 10m 20m 30m 40m 50m

1:500 0m 5m 10m 15m 20m

1:200 0m 2m 4m 6m 8m

1:100 0m 1m 2m 3m 4m

1:50 0m 1m 2m

1:10 0 200 400

1:5 0 20 40 60 80 100 200



Serial number: 143352

©Crown copyright and database right 2018
Ordnance Survey licence 100048957.
Reproduction in whole or in part is prohibited without the prior permission of Ordnance Survey

LOCATION PLAN 1:1250

ama
architectural & quantity surveying services
atterbury moore associates

Unit 1 Gosling Croft Business Park
Long Furlong
Clapham Worthing
West Sussex BN13 3UT

01903 871131
carl@atterburymoore.co.uk

Client:

Address of Works: 32 WEAR ROAD
Worthing
West Sussex
BN13 3PF

Drawing Title: PROPOSED REAR EXTENSION
PLANNING & BUILDING REGS

Paper Size: A3 | Date: January 2024

Job Number: WG-173-2 | Drawing Number: 02 | Revision: Revision

General Notes:

1: Do not scale from these drawings (unless for planning purposes).
2: Drawings to be read in conjunction with the structural calculations and the building notes provided.
3: The client/ contractor is advised to read the separate notes and the details provided in the structural calculations regarding the CDM regulations.
4: The property owner is reminded to serve a Party Wall Notice on any adjoining owner should they need to do so under the requirements of the Party Wall Act 1996.
5: No work should be undertaken until all consents (Planning and Building Control) have been received and approved in writing. Any work undertaken without consent is done so at the clients risk.
6: All dimensions to be checked on site prior to ordering any materials, kitchens or bathrooms.
7: All existing foundations and lintels taking any additional loads are to be exposed and agreed with the Building Control Officer.

Revision	Date	Amendment