HOST DWELLING EXISTING PLANS AND ELEVATIONS - 1:100 @ A1

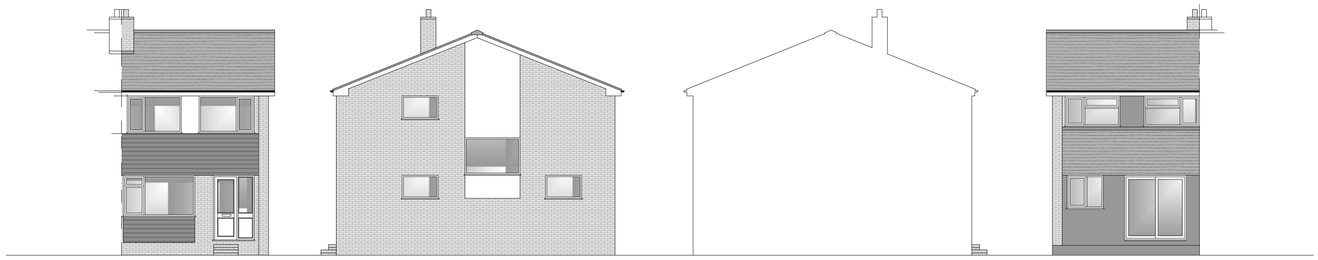

FRONT (NORTH-EAST)

SIDE (NORTH-WEST)

SIDE (SOUTH-EAST)

REAR (SOUTH-WEST)

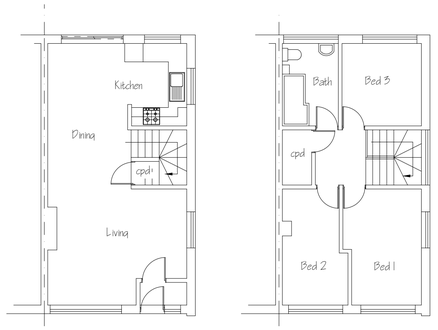

GROUND FLOOR FIRST FLOOR

EXISTING BLOCK PLAN 1:500 @ A1



EXSTG SITE PLAN 1:200 @ A1 (includes proposed new crossover and exstg path in site ownership)

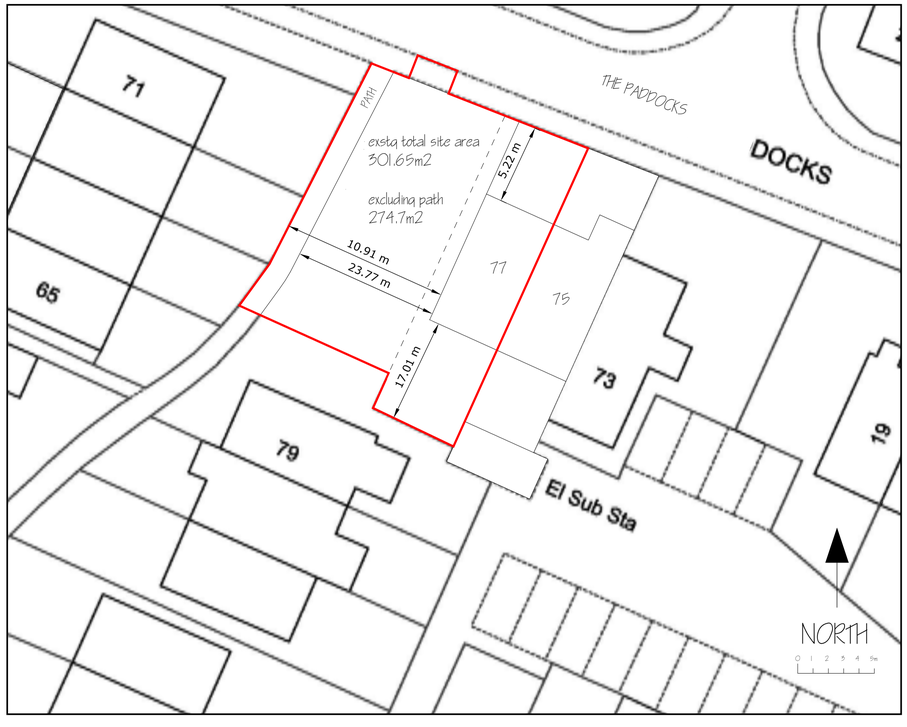

HOST DWELLING PLANS AND ELEVATIONS AMENDED TO SUIT NEW DWELLING SCHEME - 1:100 @ A1



FRONT (NORTH-EAST)

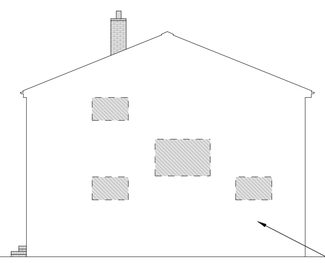

SIDE (NORTH-WEST)

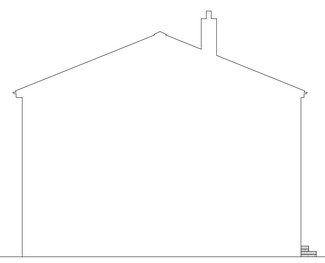

SIDE (SOUTH-EAST)

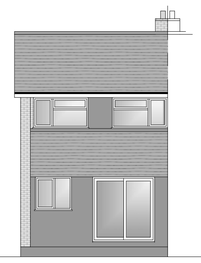

REAR (SOUTH-WEST)

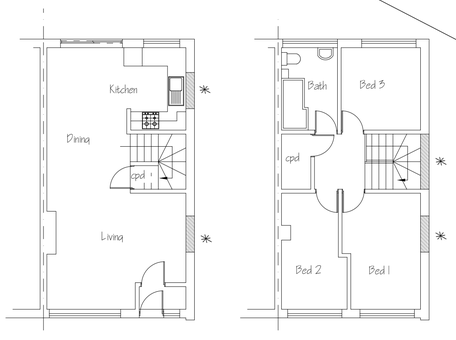

GROUND FLOOR FIRST FLOOR

* = WINDOWS TO BE BLOCKED UP TO FACILITATE NEW DWELLING

GF GIA = 38.76m2
FF GIA = 38.76m2

TOTAL EXISTING/ RETAINED GIA = 77.52m2

deadspace DESIGNS

PROPOSED NEW DWELLING at LAND TO WEST OF No77 FRESHBROOK ROAD, LANCING, WEST SUSSEX, BN15 8DE

DRAWING: EXISTING (HOST) DWELLING PLANS AND ELEVATIONS, SITE AND BLOCK PLANS SCALE: AS MARKED DATE: 20/ 03/ 2024 DRWG No: DS/ FRESHBROOKNEW/ 02

1:50 @ A1 paper size 0 1 2 3m

1:100 @ A1 paper size 0 1 2 3 4 5m