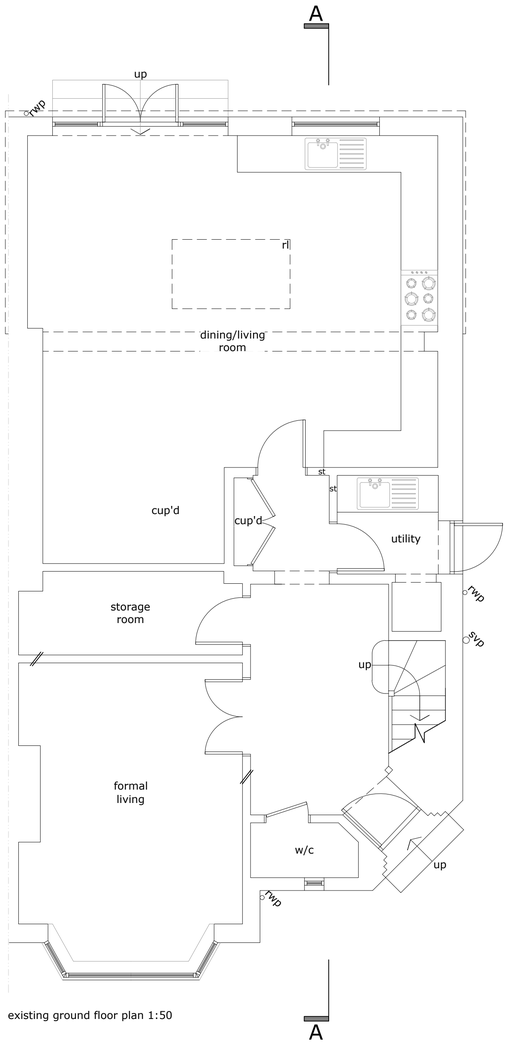

existing ground floor plan 1:50

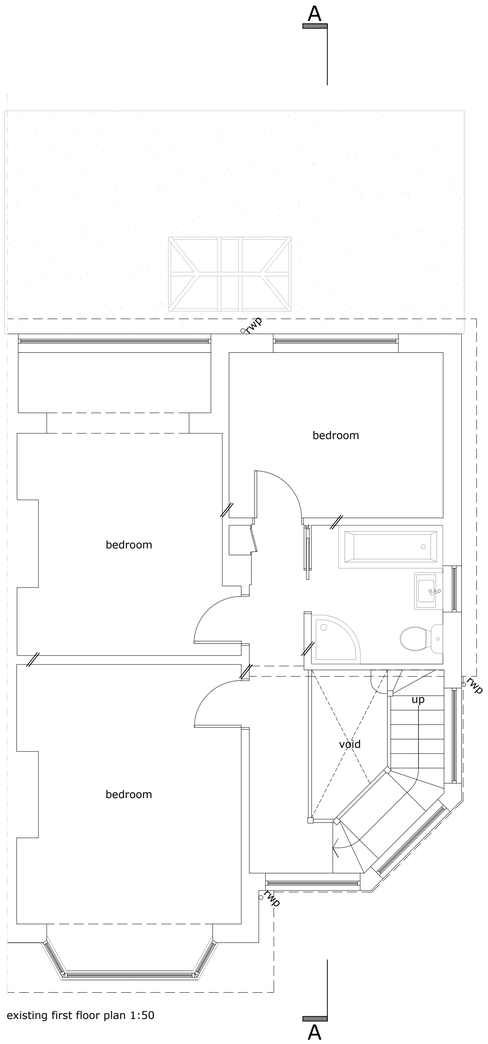

existing first floor plan 1:50



existing section a-a 1:50

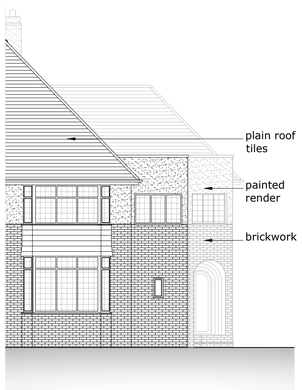

existing north elevation 1:100

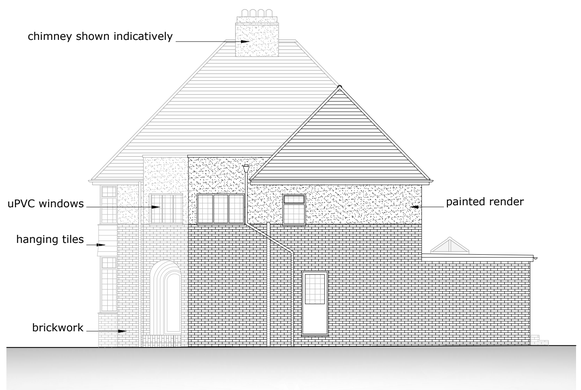

existing west elevation 1:100

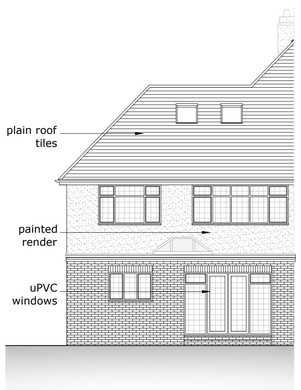

existing south elevation 1:100

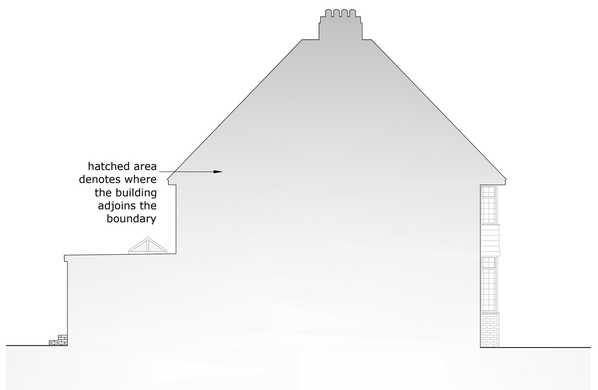

existing east elevation 1:100

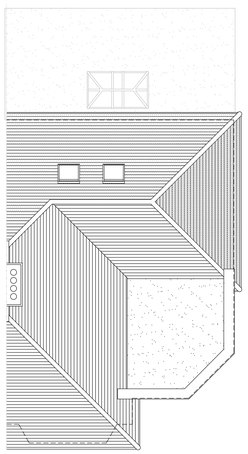

existing roof plan 1:100

1:1250 0 20 40 60 80 100 200 250m

1:100 0 1 2 3 4 5 6 7 8 9 10 15 20m

1:50 0 1 2 3 4 5 6 7 8 9 10m

darby architectural
www.darby-archi.com
hello@darby-archi.com

84 Westbourne Street
Hove
East Sussex
BN3 5FA
01273 884923

Company Number
11680982

VAT Number
343569580

connect with us

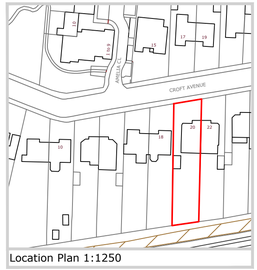

Location Plan 1:1250

North Point

Denotes the orientation of the Location or Block Plan

Hazard Symbol

Particular attention to be paid where this symbol is placed on drawing

Notes

- All dims to be checked on site
- Drawing shown to scale however dimensions are available on request
- Copyright of all data produced by Darby Architectural shall remain with Darby architectural unless otherwise agreed
- Measures to mitigate risk should be considered at all stages of design development and construction

Rev:	Description:	By:	Date:

Stage:
Survey

Client:
Mr & Mrs Miles

Site/Project:
20 Croft Avenue
Southwick
West Sussex
BN42 4AB

Drawing Title:
Existing plans, section and elevations

Scale:	Paper Size:	Drawn:	Checked:
In DWG	A1	H Girgis	C Darby
Project No:	Drawing No:	Revision:	Date:
0470	01		15.07.2022

© Darby Architectural Limited 2022