Form Ref. No. 476772

ADUR
DISTRICT COUNCIL

Town and Country Planning Act 1990
Householder Planning Application

Use this form to apply for planning permission to extend or alter your house or flat, to build a garage or other structure on your property or to create access for a vehicle onto a classified road (please read note 9).

Please read the notes before you fill in this form.

1 Please give the address of the property to be altered or extended

49 Greentrees Crescent
Sompting
LANCING
West Sussex
BN15 9ST

ADUR DISTRICT COUNCIL
PLANNING DIVISION

PLAN No.	Ax/0338/07.
DATE RECEIVED	27 JUN 2007

2 Type of property

Semi-detached House

3 Please describe the development you are applying for.

Construction of a conservatory to side of property

4 Applicant (in block capitals)

Name

AUDREY
Lloyd

Address

49 Greentrees Crescent
Sompting
LANCING
BN15 9ST
WEST SUSSEX

Telephone

[redacted]

Fax

Email

Agent (if any)

Full Name

Address

Telephone

Fax

Email

5 Please enclose four copies of this form and four sets of plans.
Please number your plans and write the numbers and scales against the titles here.

	Plan Number	Scale
Location Plan	001	1:1250
Block Plan	001	1:500
Floor Plan	001	1:100
Elevations	001	1:50
Other		

6 Will the development involve cutting down any trees? No
If "Yes", please show these clearly on the block plan.

7 Will the development (including any new or altered access) affect a public footpath or any other public right of way? No

8 **Does this application require a fee?** Yes
(See note 3)

If "No", please choose the option that applies
(See note 3)

If "Yes", please state the fee enclosed £ 135
(See note 4)

Signature: [redacted] **Date:** 25/6/07

Please print your name: A.J. LLOYD

Certificate under Article 7 of the Town and Country Planning (General Development Procedure) Order 1995

If anyone else owns the land or part of it, you must fill in Certificate B, which you can get from the Planning Section. You must also tell the owner of the land about this application by serving a notice on them. If you own all of the land, you must fill in Certificate A below.

Certificate A

I confirm that:

- Nobody except the applicant was an owner of any part of the land involved at the beginning of the period of 21 days before the date of this application; and

- none of the land this application relates to is an agricultural holding or part of an agricultural holding.

Signature: [redacted] **Date:** 25/6/07

Please print your name: A.J LLOYD

DO NOT SCALE FROM THIS DRAWING

REV NO DATE

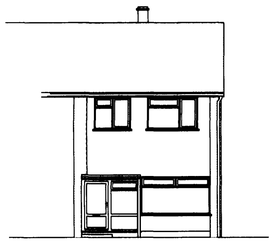

Existing front elevation
(Scale 1:100)

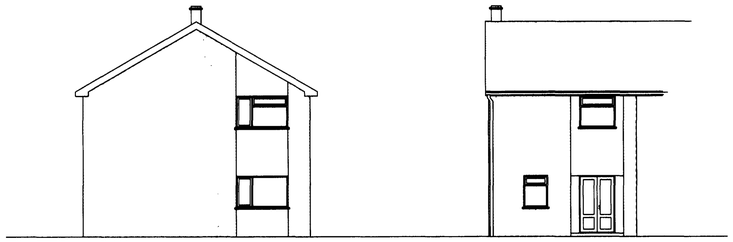

Existing side elevation
(Scale 1:100)

Existing rear elevation
(Scale 1:100)

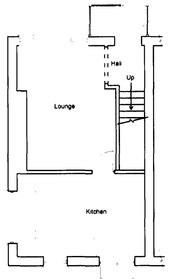

Existing Ground Floor
Plan (Scale 1:100)

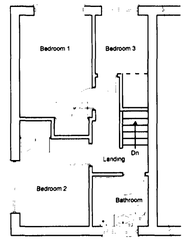

Existing First Floor
Plan (Scale 1:100)



Existing Roof
Plan(Scale 1:100)

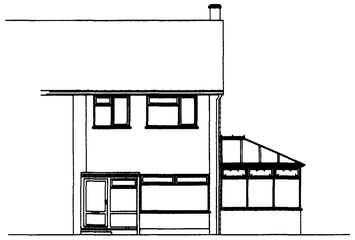

Proposed front elevation
(Scale 1:100)

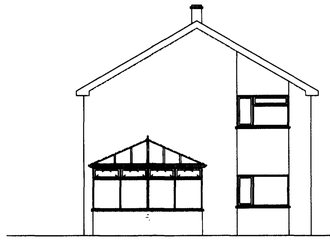

Propose side elevation
(Scale 1:100)



Proposed rear
elevation (Scale
1:100)

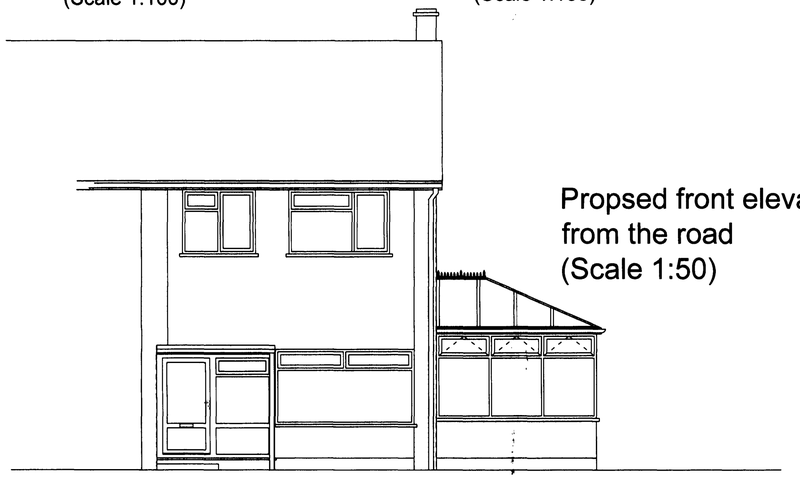

Propsed front elevation
from the road
(Scale 1:50)

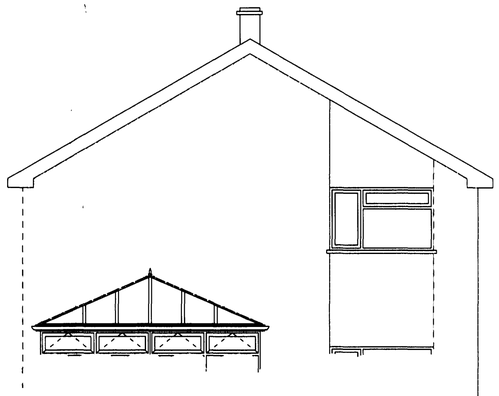

Proposed side elevation
from the road
(Scale 1:50)

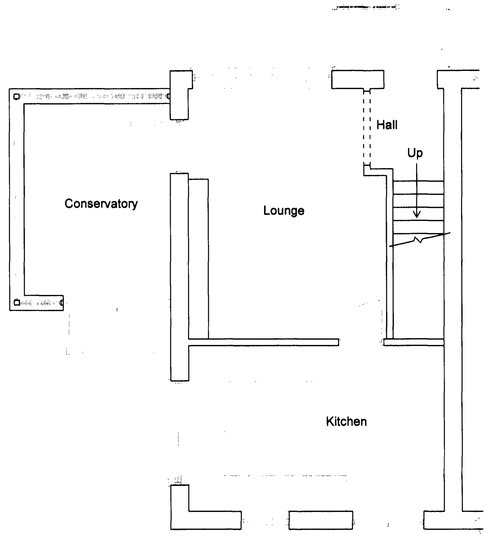

Proposed Ground Floor
Plan (Scale 1:50)

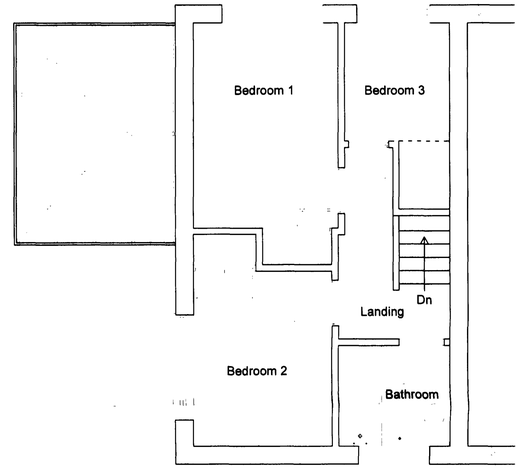

Proposed First Floor Plan
(Scale 1:50)



Location plan (1:1250)

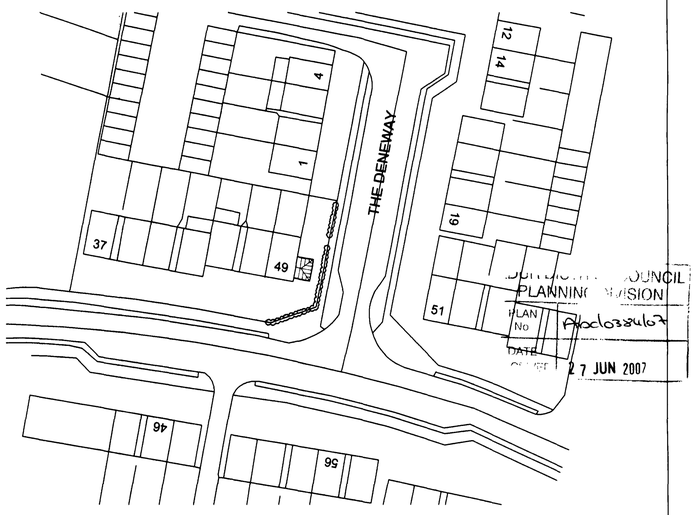

Block Plan (1:500)

COUNCIL
PLANNING DIVISION
PLAN No
DATE
27 JUN 2007

Address: 49 Greentrees Crescent, Sompting		
Project: Existing and Proposed Elevations and floor plans		
Scale: Various	Date: June 2007	Revision: -