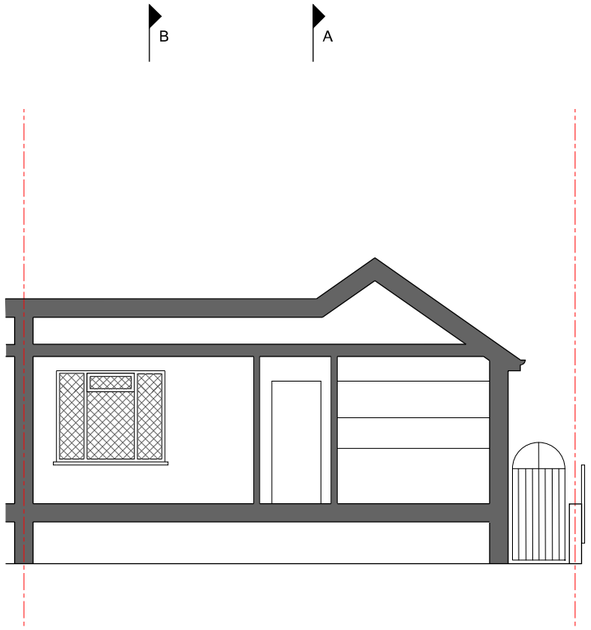

SECTION C-C
EXISTING
1:100 @ A3

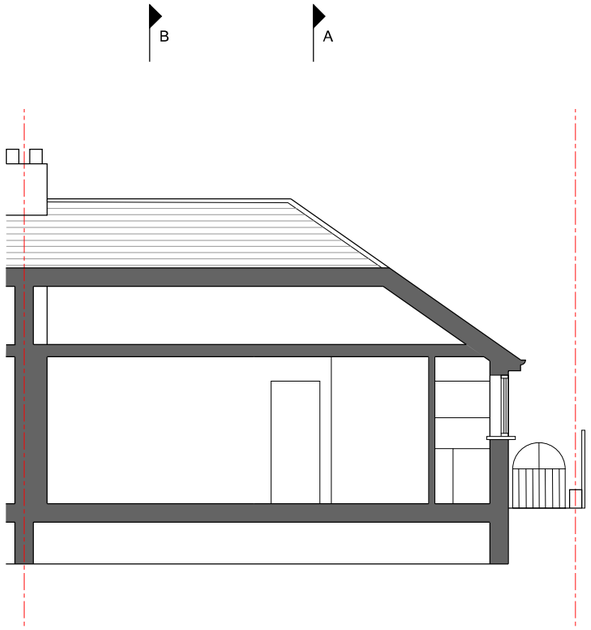

SECTION D-D
EXISTING
1:100 @ A3

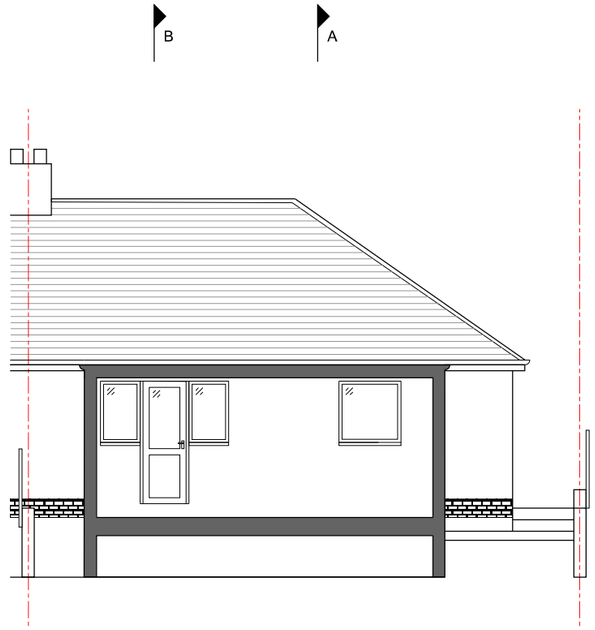

SECTION E-E
EXISTING
1:100 @ A3

SITE BOUNDARY



NOTES:

THIS DRAWING IS SUBJECT TO COPYRIGHT AND SHOULD NOT BE REPRODUCED WITHOUT PERMISSION.
ALL DIMENSIONS IN MILLIMETERS UNLESS OTHERWISE STATED.

THESE PLANS ARE SUBJECT TO PLANNING AND BUILDING REGULATION APPROVAL OR ANY OTHER STATUTE IN LAW BEFORE BUILDING COMMENCES. ALL BUILDING WORK IS SUBJECT TO BUILDING CONTROL APPROVAL.

ANY STRUCTURAL WORK WHERE MENTIONED ON THE DRAWING IS SUBJECT TO QUALIFIED STRUCTURAL AND CIVIL ENGINEER CALCULATIONS BEFORE BUILDING WORK COMMENCES.

ALL DRAWINGS MARKED PRELIMINARY OR PLANNING ARE NOT TO BE BUILT OR MANUFACTURED FROM.

BOUNDARY LINE INDICATIVE ONLY, EXACT LOCATION MUST BE DETERMINED ON SITE BEFORE BUILDING WORK COMMENCES.

ANY DISCREPENCIES FOUND IN THIS DRAWING TO BE BROUGHT TO THE ATTENTION OF THE AUTHOR FOR RECTIFICATION.

PLANS DETAILS:
EXISTING SECTIONS 2

SCALE: 1:100 @ A3
DESIGNER: LH
DRG NO.: VD_23_005
DATE: 06.01.2024

CLIENT DETAILS:
MR D. HAYMAN & MRS J. HAYMAN,
15 VALE DRIVE,
FINDON VALLEY, WORTHING
BN14 0DD

PROPERTY DETAILS:
15 VALE DRIVE,
FINDON VALLEY, WORTHING
BN14 0DD

PLANNING
DRAWINGS